

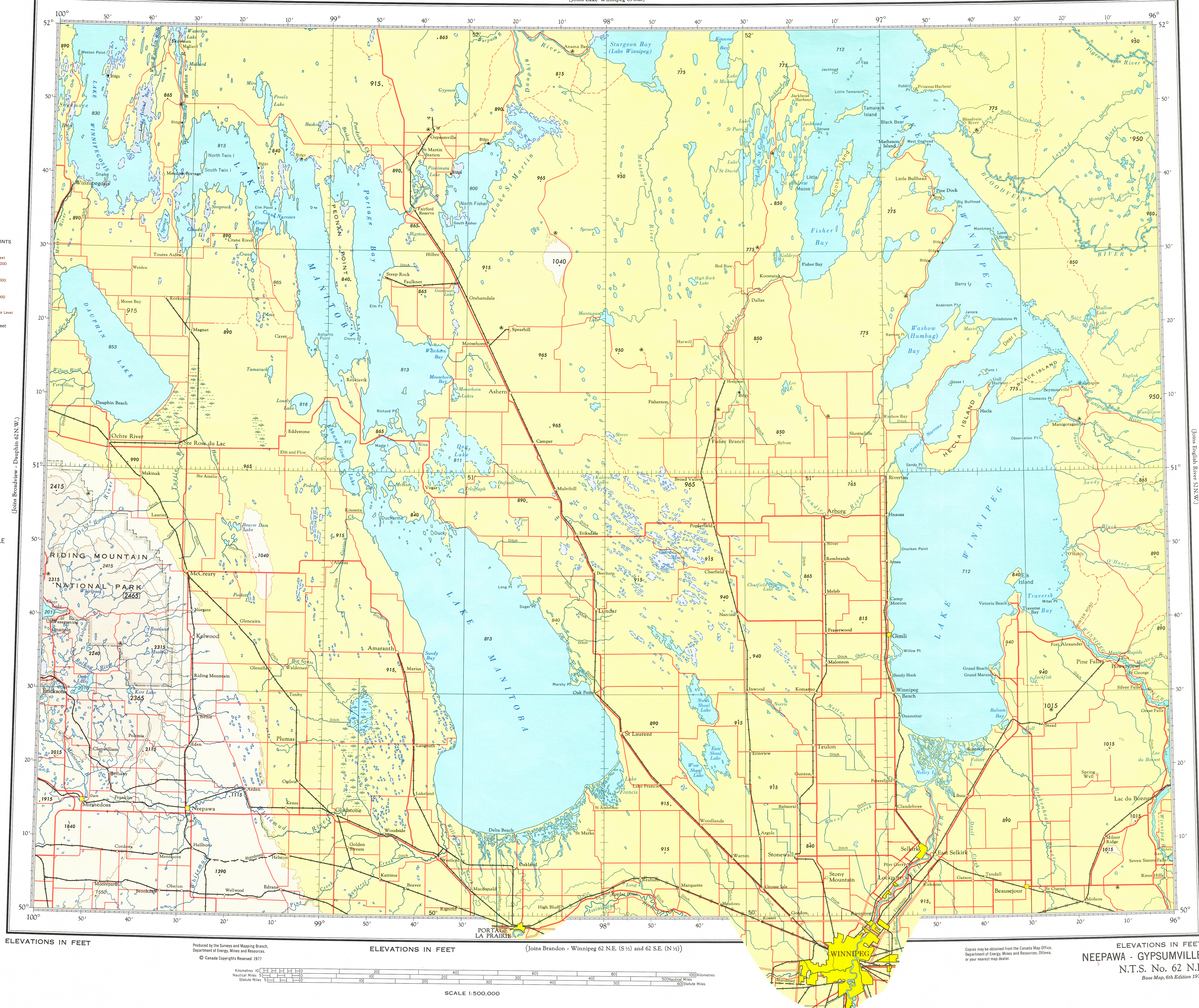
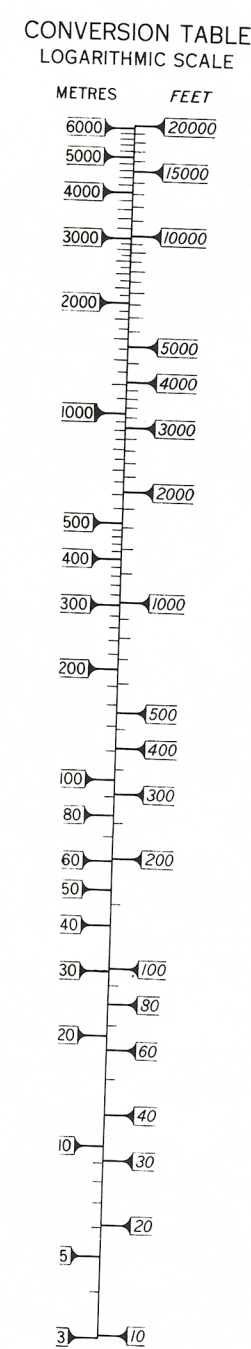
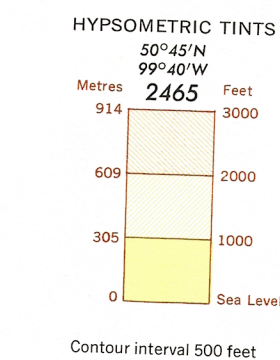
NEEPAWA - GYPSUMVILLE
ELEVATIONS IN FEET

CANADA
DEPARTMENT OF
ENERGY, MINES AND RESOURCES
SURVEYS AND MAPPING BRANCH
(Joins Lake Winnipeg 63°E.)

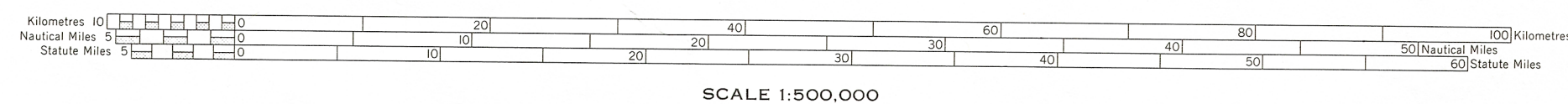
ELEVATIONS IN FEET

Transverse Mercator Projection

ELEVATIONS IN FEET



Produced by the Surveys and Mapping Branch,
Department of Energy, Mines and Resources.
© Canada Copyright Reserved 1977



Copies may be obtained from the Canada Map Office,
Department of Energy, Mines and Resources, Ottawa,
or your nearest map dealer.

ELEVATIONS IN FEET
NEEPAWA - GYPSUMVILLE
N.T.S. No. 62 N.E.
Base Map, 6th Edition 1977