

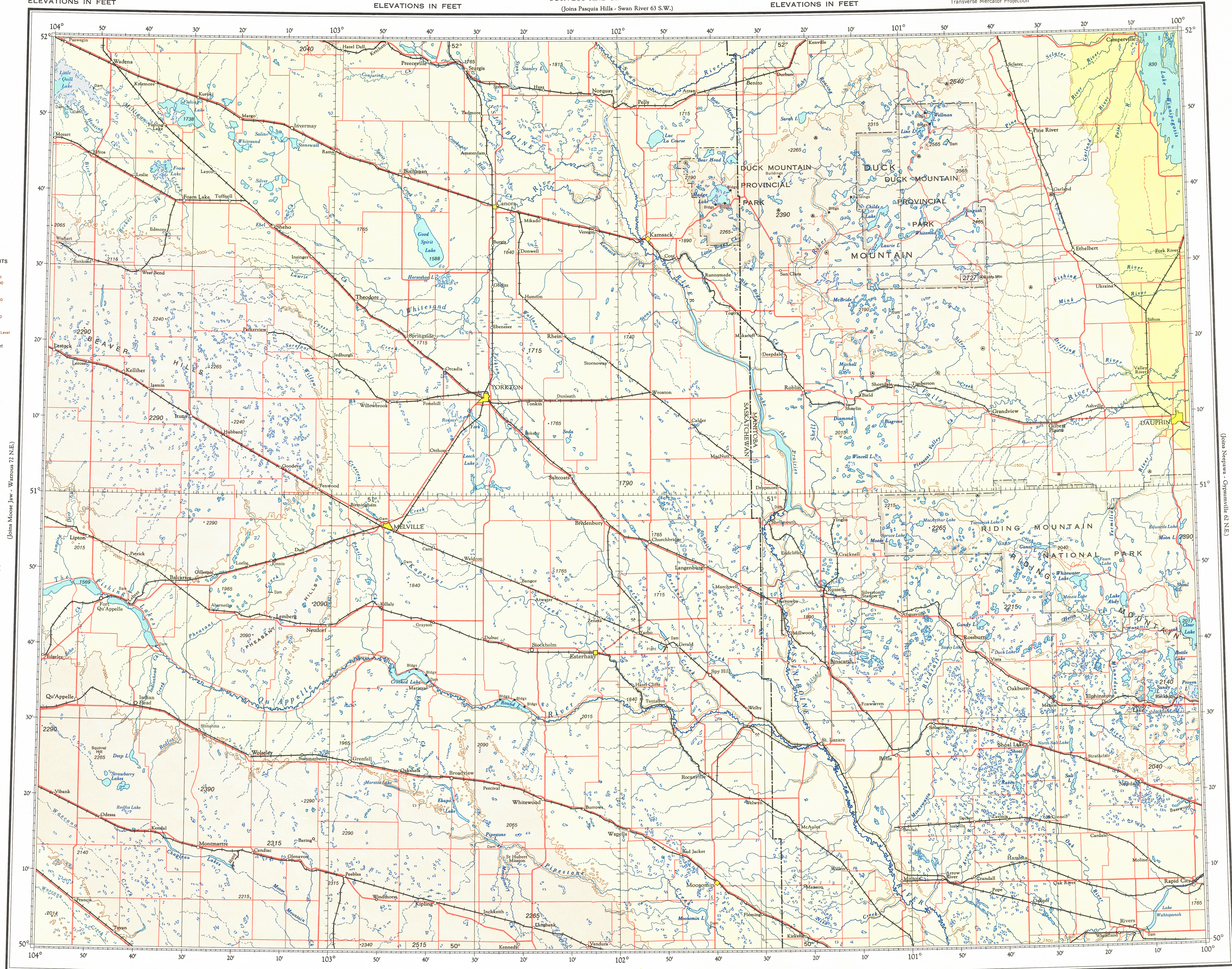
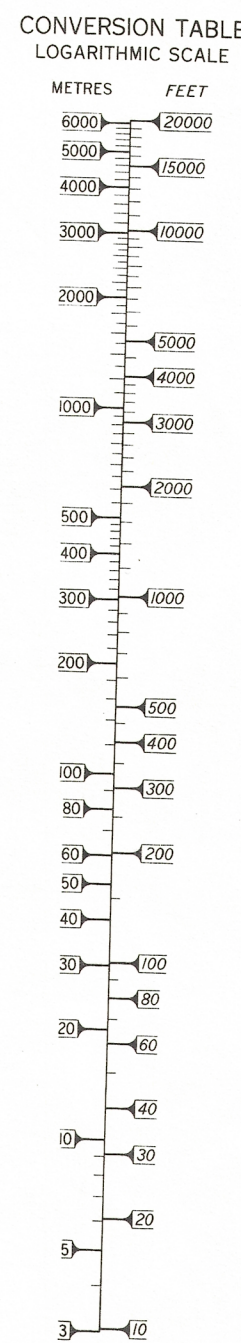
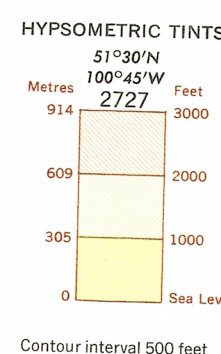
BROADVIEW - DAUPHIN
ELEVATIONS IN FEET

CANADA
DEPARTMENT OF
ENERGY, MINES AND RESOURCES
SURVEYS AND MAPPING BRANCH
(Joins Pasquia Hills - Swan River 63 S.W.)

ELEVATIONS IN FEET

Transverse Mercator Projection

ELEVATIONS IN FEET




ELEVATIONS IN FEET
Base Map, 7th Edition 1977

Produced by the Survey and Mapping Branch,
Department of Energy, Mines and Resources.
© Canada Copyrights Reserved 1977

ELEVATIONS IN FEET

(Joins Indian Head - Brandon 62 N.W. (S½) and 62 S.W. (N½))

ELEVATIONS IN FEET



SCALE 1:500,000

Copies may be obtained from the Canada Map Office,
Department of Energy, Mines and Resources, Ottawa,
or your nearest map dealer.

ELEVATIONS IN FEET
BROADVIEW - DAUPHIN
N.T.S. No. 62 N.W.