

WOLLASTON LAKE  
ELEVATIONS IN FEET

CANADA  
DEPARTMENT OF  
ENERGY, MINES AND RESOURCES  
SURVEYS AND MAPPING BRANCH

(Joins Kazan River 65 S.W.)

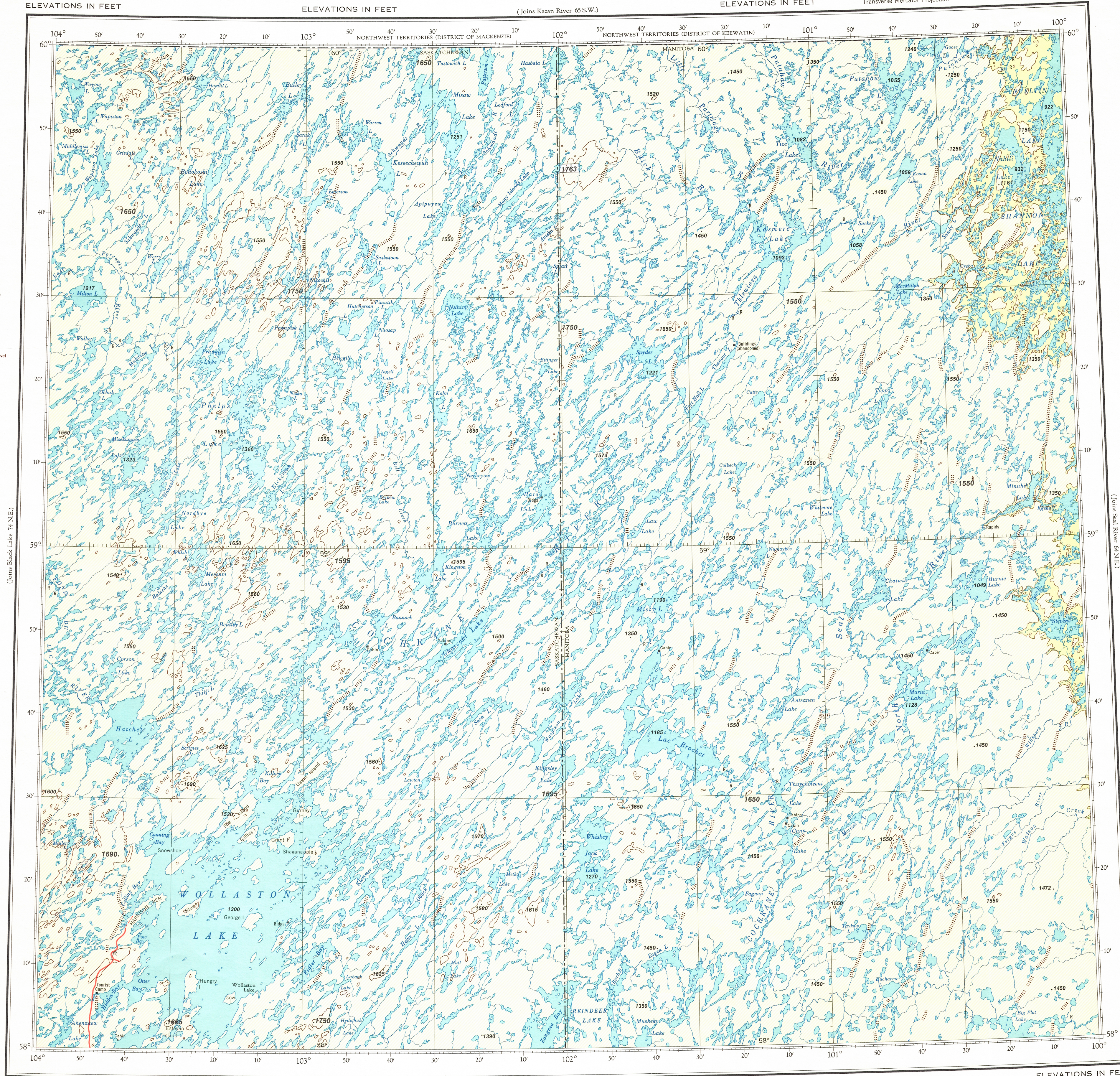

ELEVATIONS IN FEET

Transverse Mercator Projection

ELEVATIONS IN FEET

HYPOMETRIC TINTS  
59° 45' N  
101° 55' W  
1763  
Metres 600 Feet 2000  
305 1000  
0 Sea Level  
Contour interval 500 feet

CONVERSION TABLE  
LOGARITHMIC SCALE




ELEVATIONS IN FEET

© 1980, Her Majesty the Queen in Right of Canada.  
Department of Energy, Mines and Resources.

ELEVATIONS IN FEET

(Joins Reindeer Lake 64 S.W.)

ELEVATIONS IN FEET



SCALE 1:500,000

Produced by the Surveys and Mapping Branch.  
Copies may be obtained from the Canada Map Office,  
Department of Energy, Mines and Resources, Ottawa,  
or your nearest map dealer.

ELEVATIONS IN FEET  
WOLLASTON LAKE  
N.T.S. No. 64 N.W.  
Base Map, 6th Edition 1980