

GREEN LAKE-STANLEY
ELEVATIONS IN FEET

CANADA
DEPARTMENT OF
ENERGY, MINES AND RESOURCES
SURVEYS AND MAPPING BRANCH
(Joins Mudjatik - Geikie 74 S.E.)

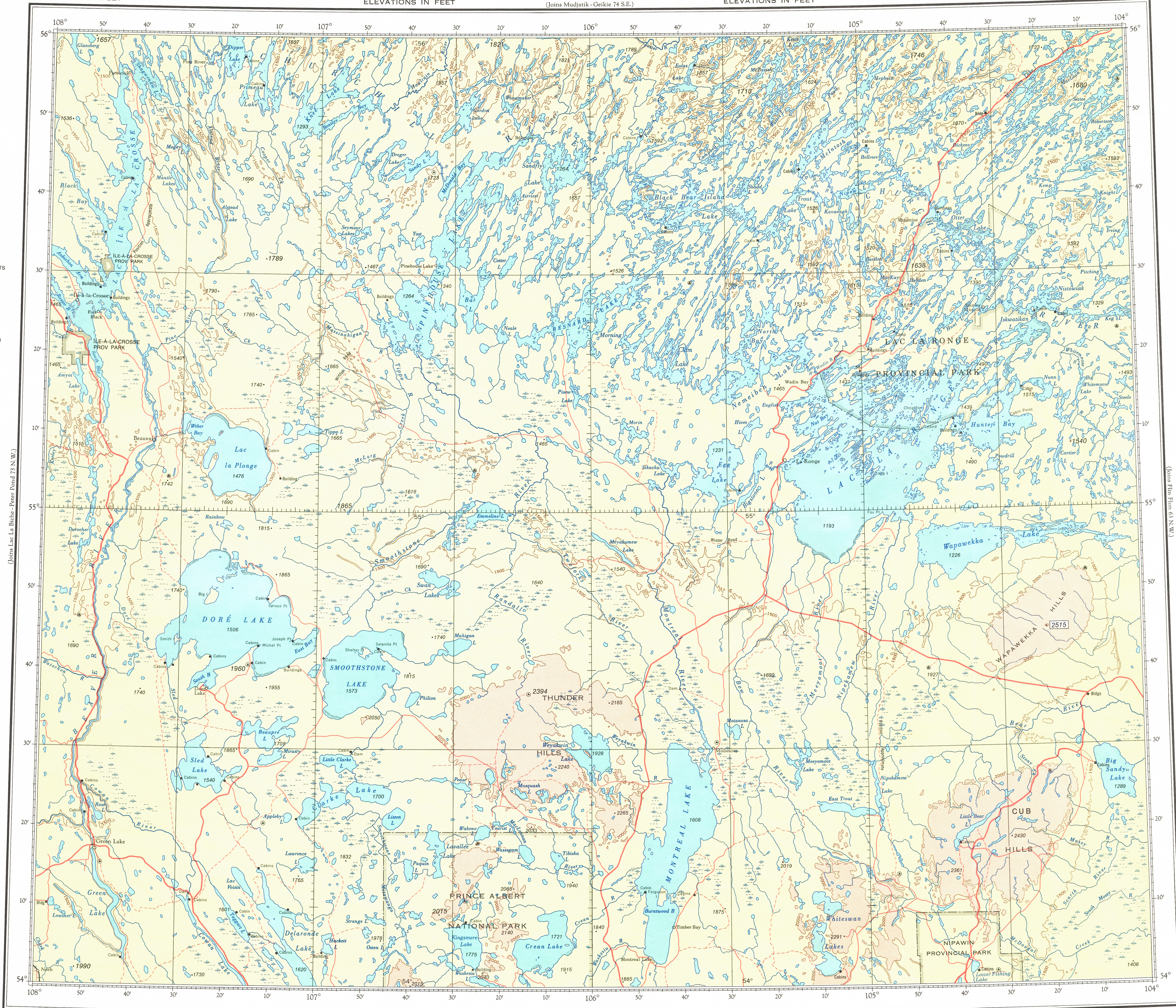

ELEVATIONS IN FEET

Transverse Mercator Projection

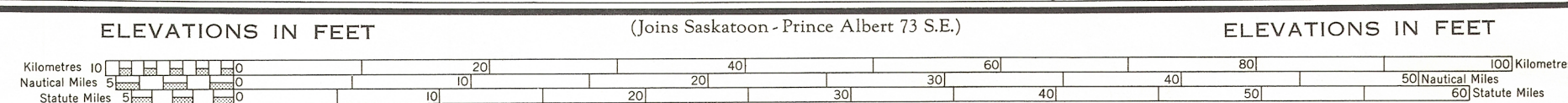
ELEVATIONS IN FEET

HYPSONETRIC TINTS
54°45'N 104°20'W
Metres 914 2515 3000
Feet 609 2000 3005
Contour interval 500 feet

CONVERSION TABLE
LOGARITHMIC SCALE



© 1979, Her Majesty the Queen in Right of Canada.
Department of Energy, Mines and Resources.



SCALE 1:500,000

Produced by the Surveys and Mapping Branch.
Copies may be obtained from the Canada Map Office,
Department of Energy, Mines and Resources, Ottawa,
or your nearest map dealer.

ELEVATIONS IN FEET
GREEN LAKE-STANLEY
N.T.S. No. 73 N.E.
Base Map, 6th Edition 1979