

WAINWRIGHT - BATTLEFORD
ELEVATIONS IN FEET

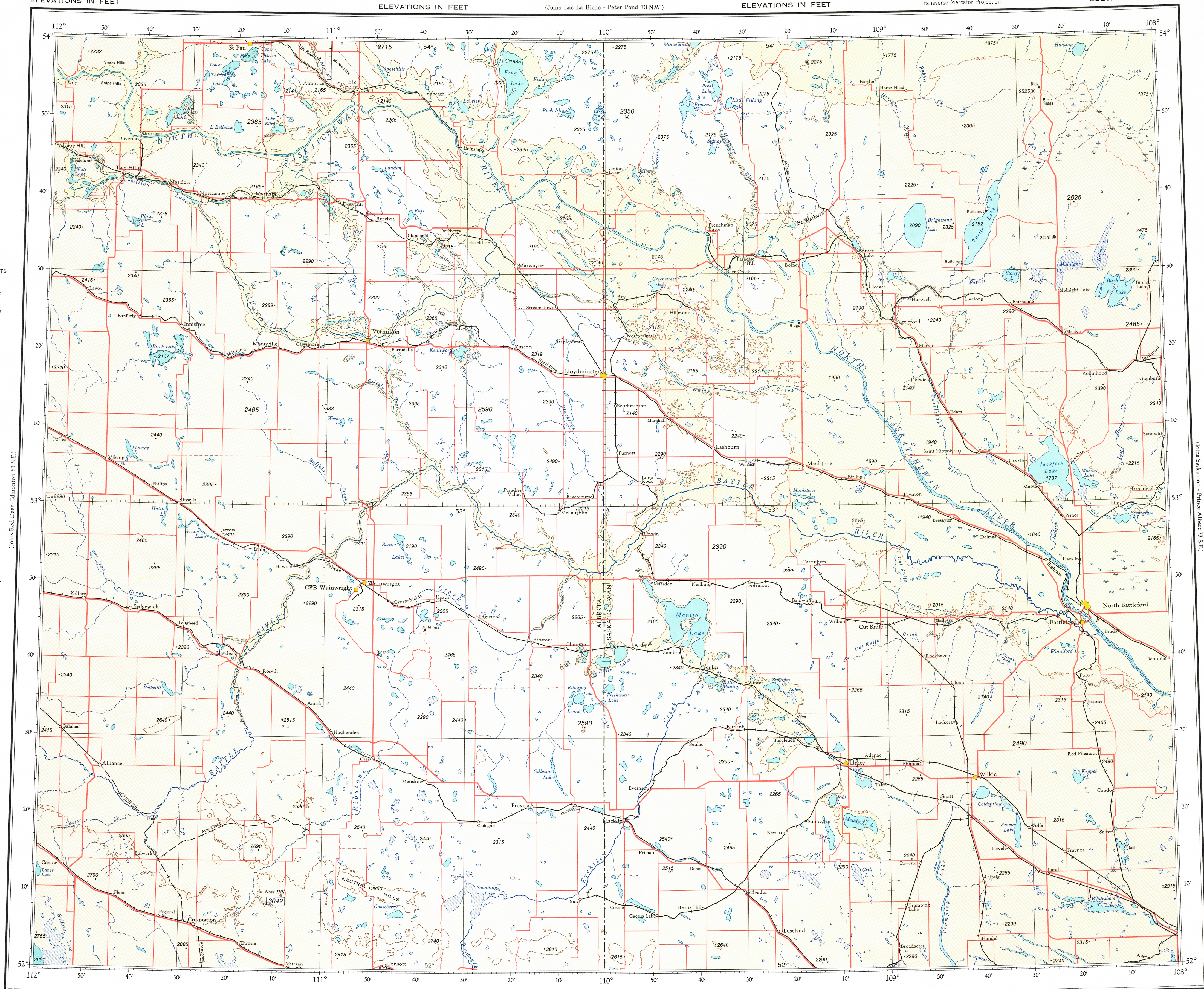
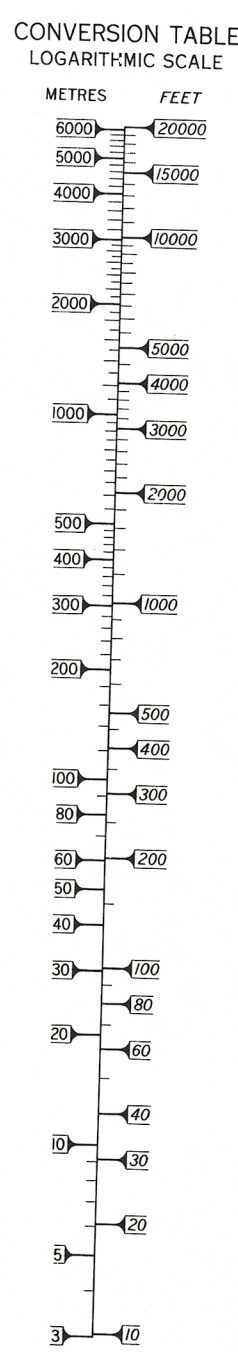
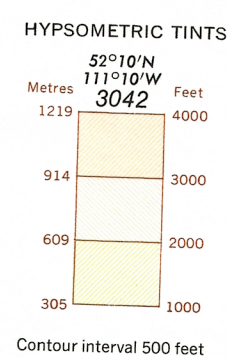
CANADA
DEPARTMENT OF
ENERGY, MINES AND RESOURCES
SURVEYS AND MAPPING BRANCH

(Joins Lac La Biche - Peter Pond 73 N.W.)

ELEVATIONS IN FEET

Transverse Mercator Projection

ELEVATIONS IN FEET



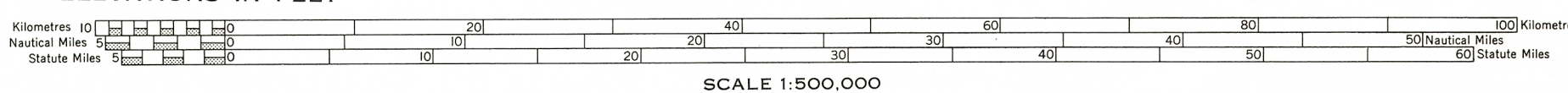
ELEVATIONS IN FEET
Base Map, 4th Edition 1973

Produced by the Surveys and Mapping Branch,
Department of Energy, Mines and Resources.
© Canada Copyrights Reserved 1973

ELEVATIONS IN FEET

(Joins Hanna - Kindersley 72 N.W.)

ELEVATIONS IN FEET



Copies may be obtained from the Canada Map Office,
Department of Energy, Mines and Resources, Ottawa,
or your nearest map dealer.

ELEVATIONS IN FEET
WAINWRIGHT - BATTLEFORD
N.T.S. No. 73 S.W.