

FORT SMITH - NONACHO  
ELEVATIONS IN FEET

CANADA  
DEPARTMENT OF  
ENERGY, MINES AND RESOURCES  
SURVEYS AND MAPPING BRANCH  
Joins Artillery Lake 75 N.W. and 75 N.E.

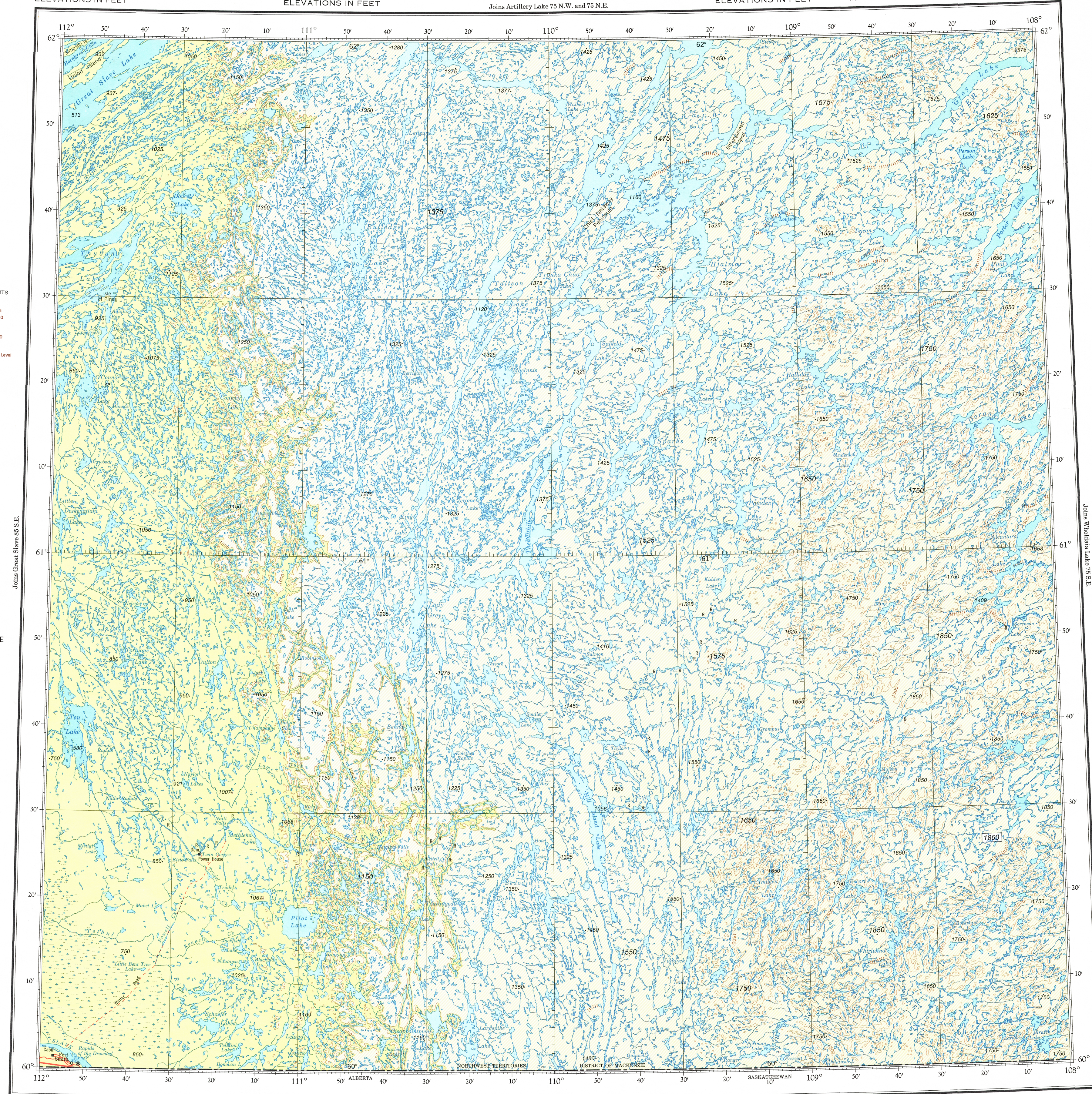
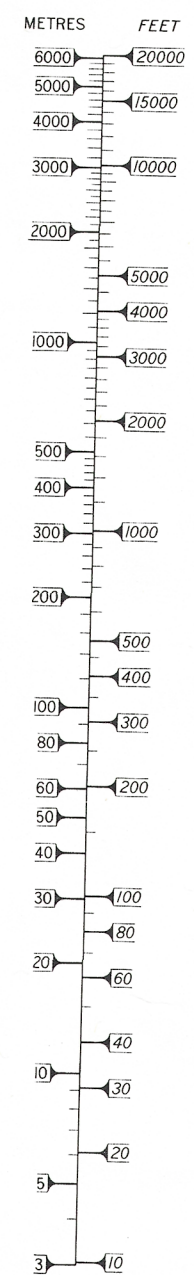
ELEVATIONS IN FEET

Transverse Mercator Projection

ELEVATIONS IN FEET

HYPSONETRIC TINTS  
60° 25' N  
109° 20' W  
1980  
Feet  
600 2000  
300 1000  
0 Sea Level

CONVERSION TABLE  
LOGARITHMIC SCALE



ELEVATIONS IN FEET  
Base Map, 6th Edition 1971

Produced by the Surveys and Mapping Branch,  
Department of Energy, Mines and Resources.

ELEVATIONS IN FEET

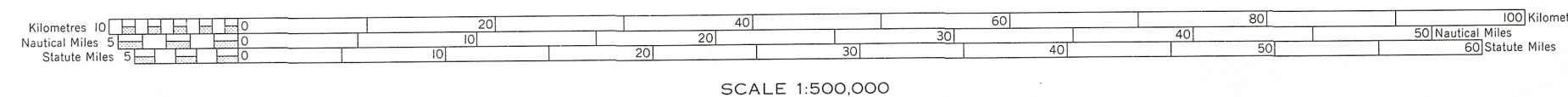
Joins Lake Athabasca 74 N.W.

ELEVATIONS IN FEET

Copies may be obtained from the Map Distribution Office,  
Department of Energy, Mines and Resources, Ottawa.

ELEVATIONS IN FEET

FORT SMITH - NONACHO  
N.T.S. NO. 75 S.W.



SCALE 1:500,000