

UPPER BACK RIVER  
ELEVATIONS IN FEET

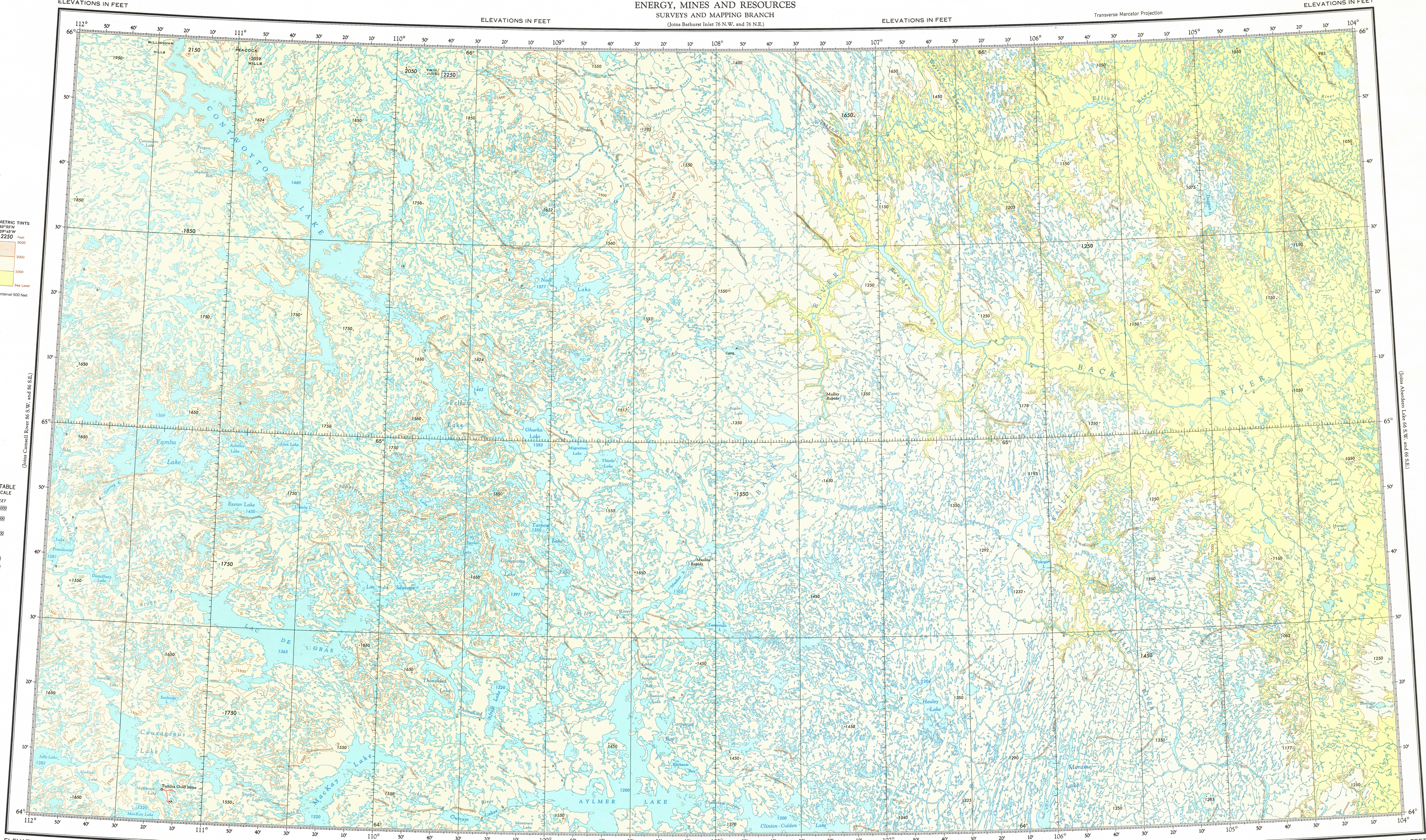
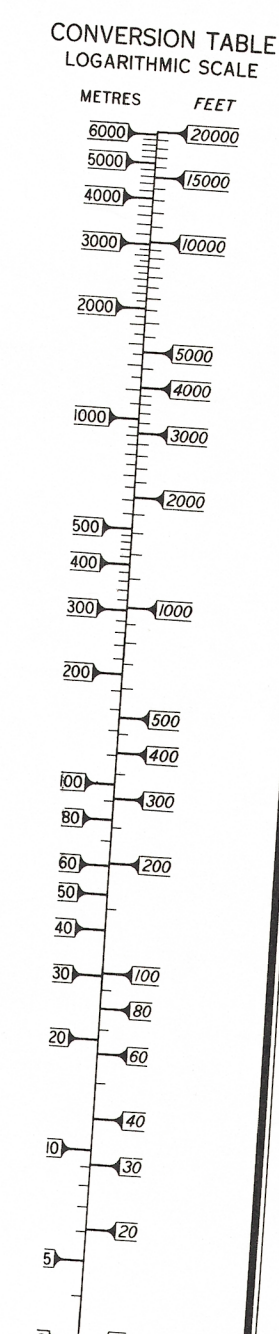
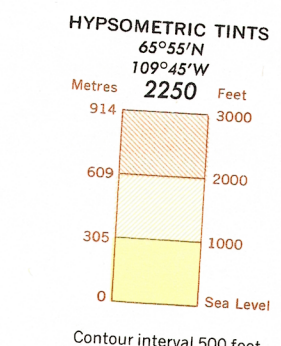
CANADA  
DEPARTMENT OF  
ENERGY, MINES AND RESOURCES  
SURVEYS AND MAPPING BRANCH  
(Joins Bathurst Inlet 76 N.W. and 76 N.E.)

Transverse Mercator Projection

ELEVATIONS IN FEET

ELEVATIONS IN FEET

ELEVATIONS IN FEET

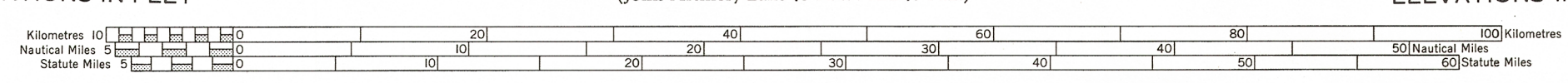


Produced by the Surveys and Mapping Branch,  
Department of Energy, Mines and Resources.  
© Canada Copyrights Reserved 1978

ELEVATIONS IN FEET

(Joins Artillery Lake 75 N.W. and 75 N.E.)

ELEVATIONS IN FEET



Copies may be obtained from the Canada Map Office,  
Department of Energy, Mines and Resources, Ottawa,  
or your nearest map dealer.

ELEVATIONS IN FEET  
UPPER BACK RIVER  
N.T.S. No. 76 S.W. and 76 S.E.  
Base Map, 5th Edition 1978