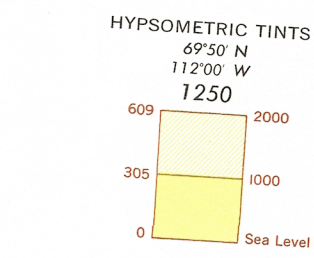


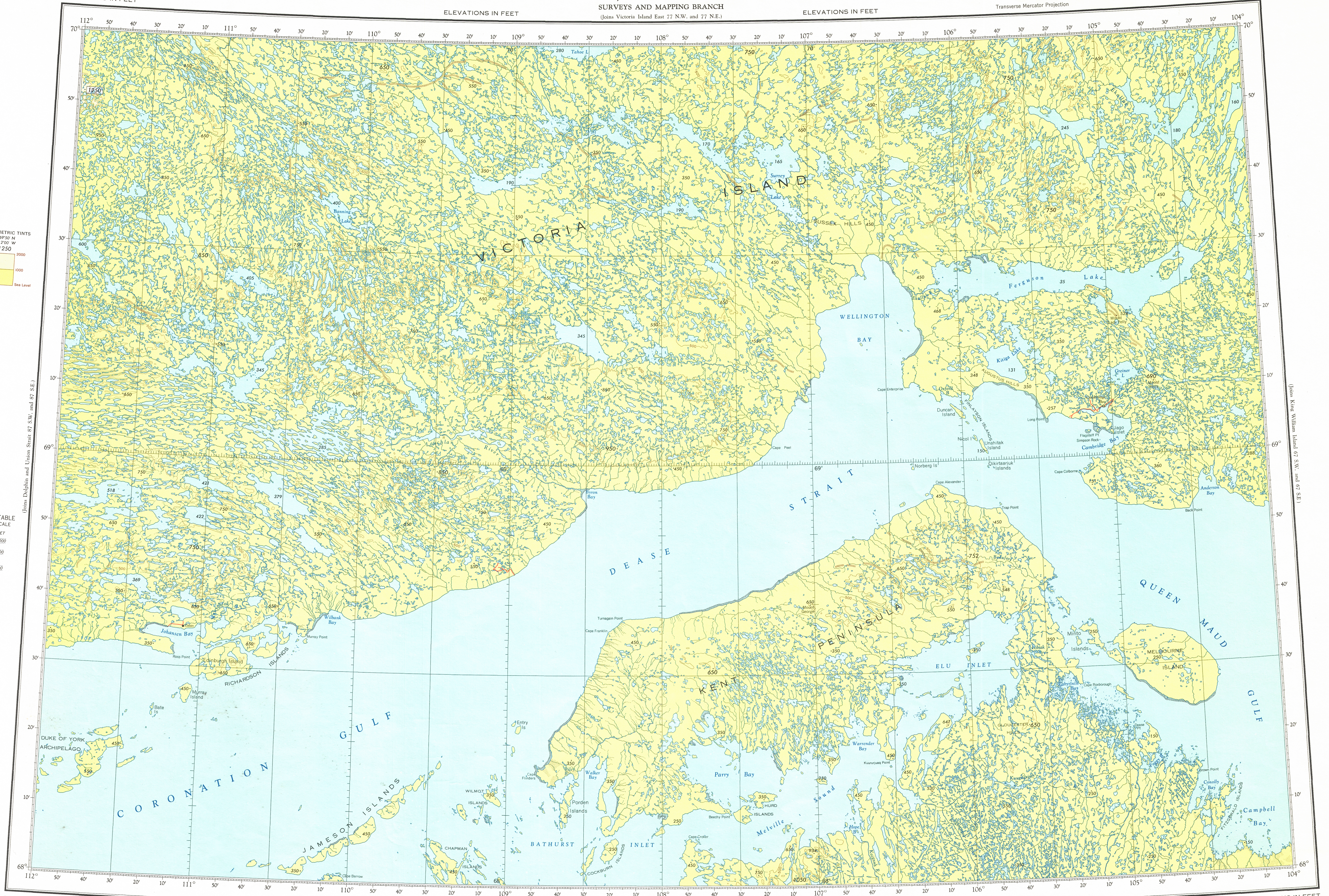

CAMBRIDGE BAY
ELEVATIONS IN FEET

CANADA
DEPARTMENT OF
ENERGY, MINES AND RESOURCES
SURVEYS AND MAPPING BRANCH
(Joins Victoria Island East 77 N.W. and 77 N.E.)

ELEVATIONS IN FEET



CONVERSION TABLE
LOGARITHMIC SCALE

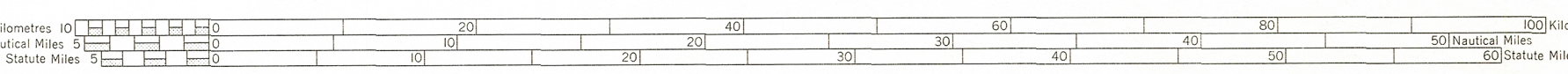


ELEVATIONS IN FEET
Base Map, 6th Edition 1968

Produced by the Surveys and Mapping Branch,
Department of Energy, Mines and Resources.

ELEVATIONS IN FEET
(Joins Bathurst Inlet 76 N.W. and 76 N.E.)

ELEVATIONS IN FEET



SCALE 1:500,000

Copies may be obtained from the Map Distribution Office,
Department of Energy, Mines and Resources, Ottawa.

ELEVATIONS IN FEET
CAMBRIDGE BAY
N.T.S. No. 77 S.W. and 77 S.E.

This document was produced
by scanning the original publication.

Ce document est le produit d'une
numérisation par balayage
de la publication originale.