

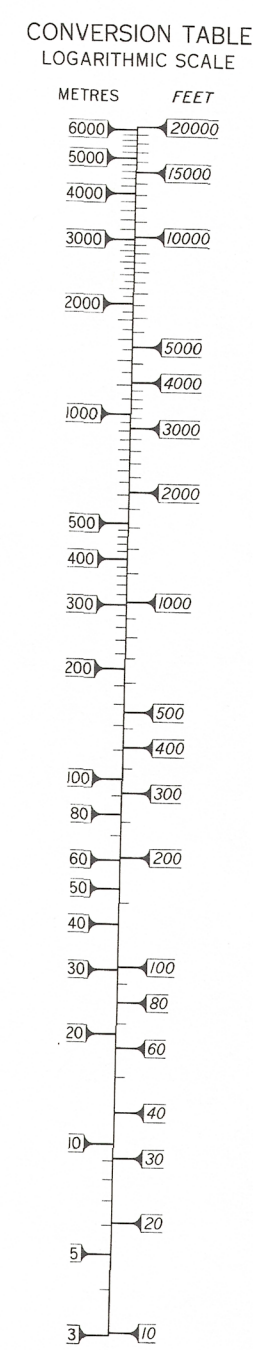
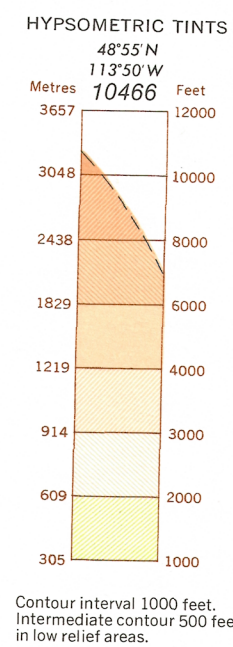
CRANBROOK-LETHBRIDGE
ELEVATIONS IN FEET

CANADA
DEPARTMENT OF
ENERGY, MINES AND RESOURCES
SURVEYS AND MAPPING BRANCH
(Joins Banff - Bassano 82 N.E.)

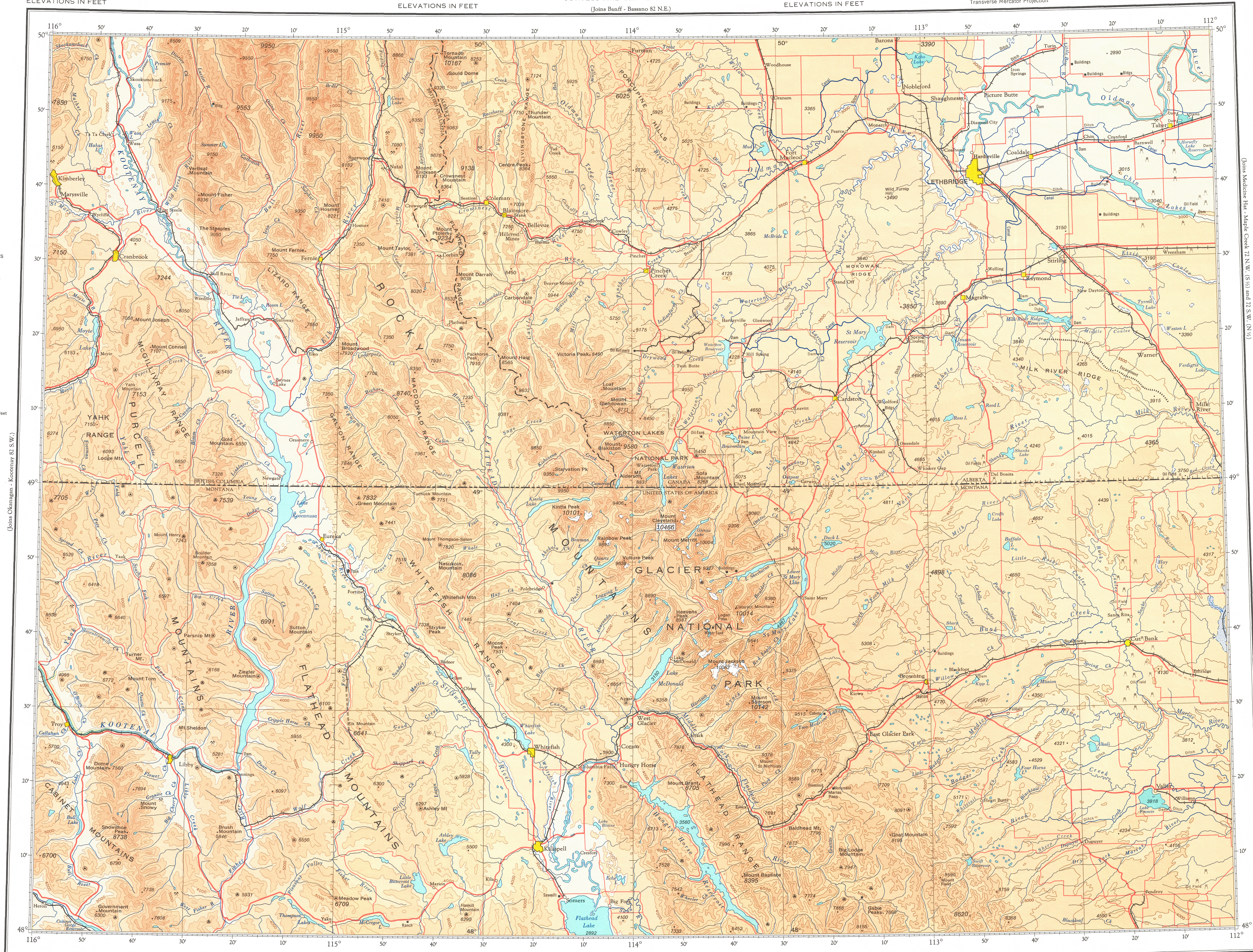
ELEVATIONS IN FEET

Transverse Mercator Projection

ELEVATIONS IN FEET



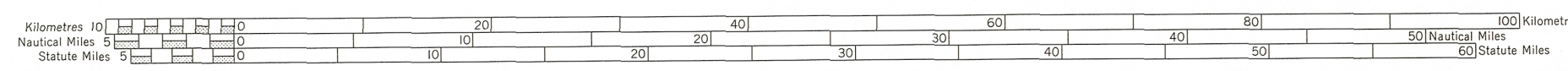
(Joins Okanagan - Kootenay 82 S.W.)



ELEVATIONS IN FEET

Produced by the Survey and Mapping Branch,
Department of Energy, Mines and Resources.
© Canada Copyrights Reserved 1976

ELEVATIONS IN FEET



SCALE 1:500,000

ELEVATIONS IN FEET

Copies may be obtained from the Canada Map Office,
Department of Energy, Mines and Resources, Ottawa,
or your nearest map dealer.

ELEVATIONS IN FEET
CRANBROOK-LETHBRIDGE
N.T.S. No. 82 S.E.