

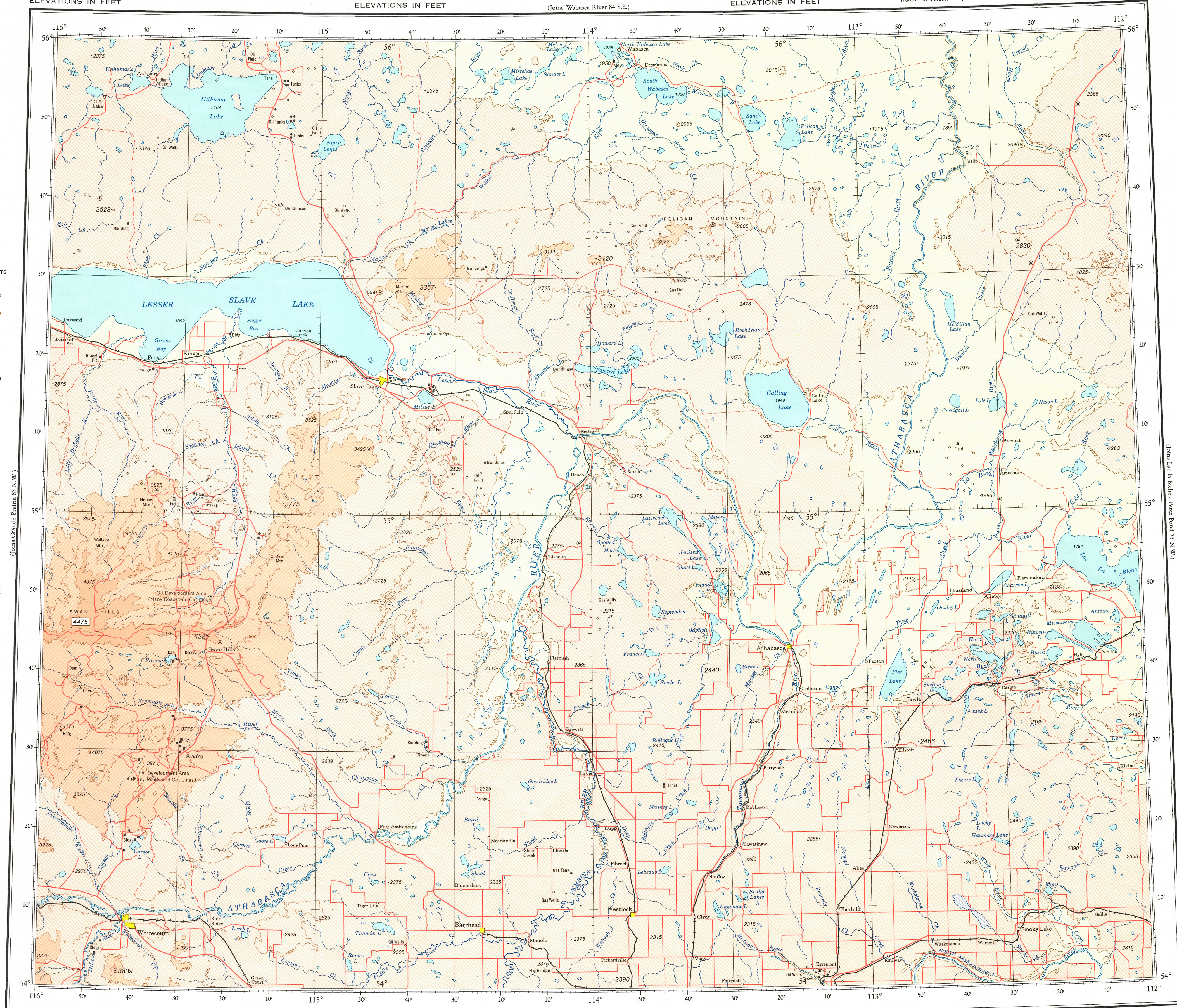
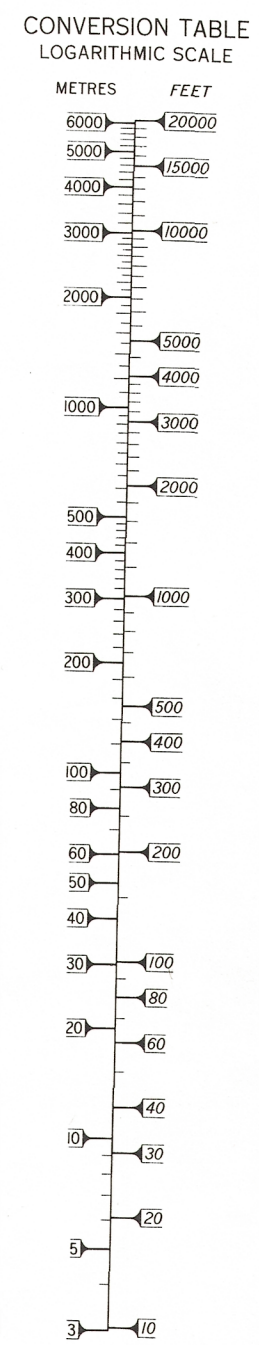
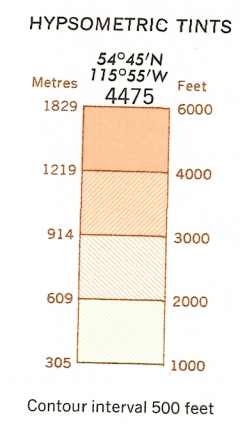
WHITECOURT-ATHABASCA  
ELEVATIONS IN FEET

CANADA  
DEPARTMENT OF  
ENERGY, MINES AND RESOURCES  
SURVEYS AND MAPPING BRANCH  
(Joins Wabasca River 84 S.E.)

ELEVATIONS IN FEET

Transverse Mercator Projection

ELEVATIONS IN FEET




ELEVATIONS IN FEET

© 1978, Her Majesty the Queen in Right of Canada.  
Department of Energy, Mines and Resources.

ELEVATIONS IN FEET

(Joins Red Deer - Edmonton 83 S.E.)

ELEVATIONS IN FEET



Produced by the Surveys and Mapping Branch,  
Department of Energy, Mines and Resources, Ottawa,  
or your nearest map dealer.

ELEVATIONS IN FEET  
WHITECOURT-ATHABASCA  
N.T.S. No. 83 N.E.  
Base Map, 5th Edition 1978