

CANADA  
DEPARTMENT OF  
ENERGY, MINES AND RESOURCES  
SURVEYS AND MAPPING BRANCH  
(Joins Rae 85 N.W. and 85 N.E.)

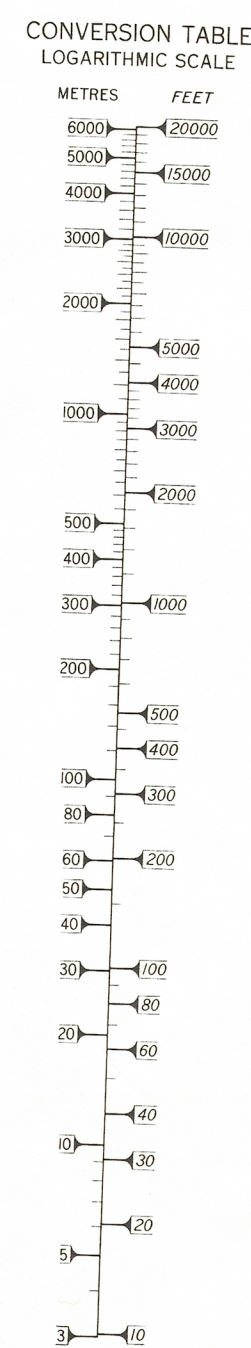
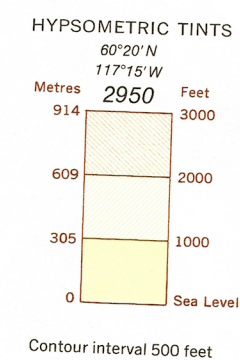
PROVIDENCE  
ELEVATIONS IN FEET

ELEVATIONS IN FEET

ELEVATIONS IN FEET

Transverse Mercator Projection

ELEVATIONS IN FEET



ELEVATIONS IN FEET  
Base Map, 6th Edition 1975

Produced by the Surveys and Mapping Branch,  
Department of Energy, Mines and Resources.  
© Canada Copyrights Reserved 1975

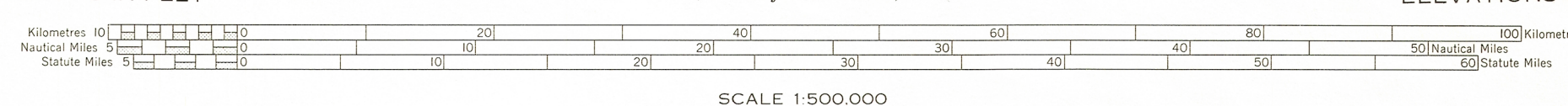
ELEVATIONS IN FEET

(Joins Hay Lake 84 N.W.)

ELEVATIONS IN FEET

ELEVATIONS IN FEET

PROVIDENCE  
N.T.S. No. 85 S.W.



Copies may be obtained from the Canada Map Office,  
Department of Energy, Mines and Resources, Ottawa,  
or your nearest map dealer.