

CANADA
DEPARTMENT OF
ENERGY, MINES AND RESOURCES
SURVEYS AND MAPPING BRANCH
(Joins Coppermine 86 N.W. and 86 N.E.)

CAMSELL RIVER
ELEVATIONS IN FEET

Transverse Mercator Projection

ELEVATIONS IN FEET

ELEVATIONS IN FEET

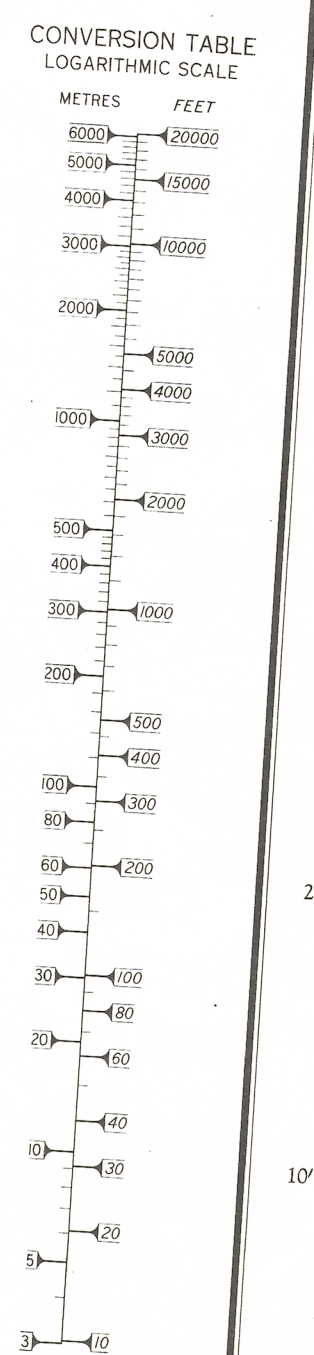
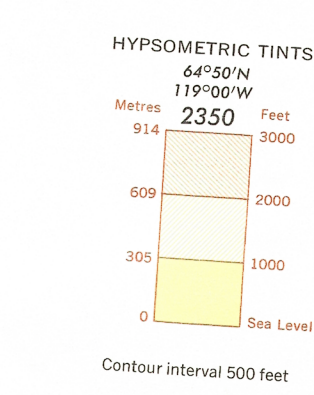
ELEVATIONS IN FEET

ELEVATIONS IN FEET

ELEVATIONS IN FEET

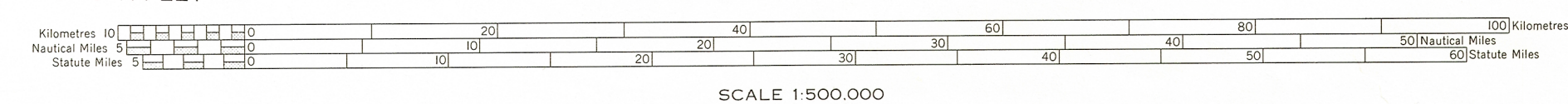
ELEVATIONS IN FEET

CAMSELL RIVER
N.T.S. No. 86 S.W. and 86 S.E.



Produced by the Surveys and Mapping Branch,
Department of Energy, Mines and Resources.
© Canada Copyrights Reserved 1975

Copies may be obtained from the Canada Map Office,
Department of Energy, Mines and Resources, Ottawa,
at your nearest map dealer.



This document was produced
by scanning the original publication.
Ce document est le produit d'une
numérisation par balayage
de la publication originale.