

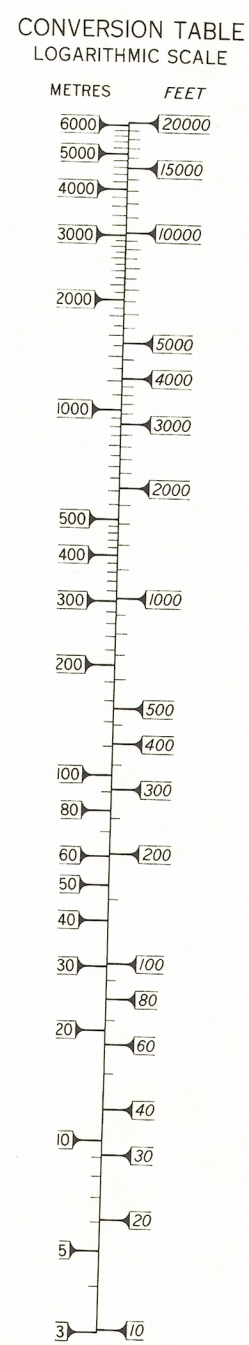
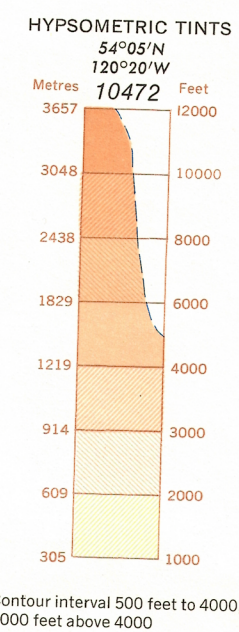
PRINCE GEORGE - DAWSON CREEK
ELEVATIONS IN FEET

CANADA
DEPARTMENT OF
ENERGY, MINES AND RESOURCES
SURVEYS AND MAPPING BRANCH
(Joins Hudson-Hope 94 S.E.)

ELEVATIONS IN FEET

Transverse Mercator Projection

ELEVATIONS IN FEET



ELEVATIONS IN FEET
Base Map 7th Edition 1976

Produced by the Surveys and Mapping Branch,
Department of Energy, Mines and Resources.
© Canada Copyrights Reserved 1976

PRINCE
GEORGE


ELEVATIONS IN FEET

(Joins Williams Lake - Prince George 93 S.E.)

ELEVATIONS IN FEET

Copies may be obtained from the Canada Map Office,
Department of Energy, Mines and Resources, Ottawa,
or your nearest map dealer.

ELEVATIONS IN FEET
PRINCE GEORGE - DAWSON CREEK
N.T.S. No. 93 N.E.



SCALE 1:500,000

(Joins Grande Prairie 83 N.W.)