

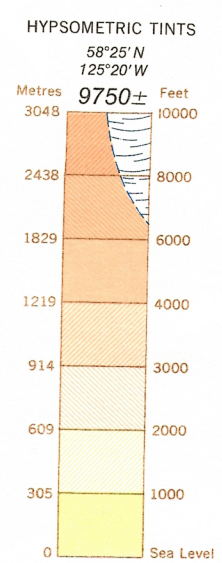
LIARD RIVER  
ELEVATIONS IN FEET

CANADA  
DEPARTMENT OF  
ENERGY, MINES AND RESOURCES  
SURVEYS AND MAPPING BRANCH  
(Joins South Nahanni 95 S.W.)

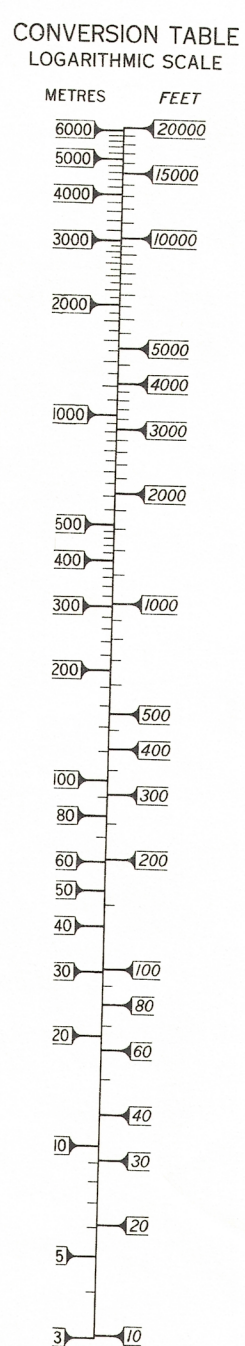
ELEVATIONS IN FEET

Transverse Mercator Projection

ELEVATIONS IN FEET




Contour interval 500 feet below 1000,  
1000 feet from 1000 to 4000, and  
2000 feet above 4000



ELEVATIONS IN FEET  
Base Map, 6th Edition 1977

Produced by the Surveys and Mapping Branch,  
Department of Energy, Mines and Resources.  
© Canada Copyrights Reserved 1977.

ELEVATIONS IN FEET



SCALE 1:500,000

ELEVATIONS IN FEET

Copies may be obtained from the Canada Map Office,  
Department of Energy, Mines and Resources, Ottawa,  
or your nearest map dealer.

ELEVATIONS IN FEET  
LIARD RIVER  
N.T.S. No. 94 N.W.

(Joins Fort Nelson - Kootenai Lake 94 N.E.)