


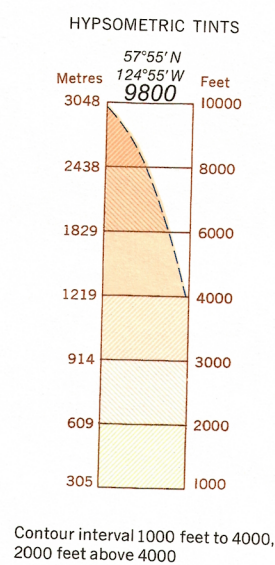
FINLAY RIVER  
ELEVATIONS IN FEET

CANADA  
DEPARTMENT OF  
ENERGY, MINES AND RESOURCES  
SURVEYS AND MAPPING BRANCH  
(Joins Liard River 94 N.W.)

ELEVATIONS IN FEET

Transverse Mercator Projection

ELEVATIONS IN FEET




ELEVATIONS IN FEET

© 1979 Her Majesty the Queen in Right of Canada.  
Department of Energy, Mines and Resources.

ELEVATIONS IN FEET

(Joins Smithers - Fort St. James 93 N.W.)

ELEVATIONS IN FEET



Produced by the Surveys and Mapping Branch.  
Copies may be obtained from the Canada Map Office,  
Department of Energy, Mines and Resources, Ottawa,  
or your nearest map dealer.

ELEVATIONS IN FEET  
FINLAY RIVER  
N.T.S. No. 94 S.W.  
Base Map, 5th Edition 1979