

WRIGLEY
ELEVATIONS IN FEET

CANADA
DEPARTMENT OF
ENERGY, MINES AND RESOURCES
SURVEYS AND MAPPING BRANCH
(Joins Norman 96 S.W. and 96 S.E.)

ELEVATIONS IN FEET

Transverse Mercator Projection

ELEVATIONS IN FEET

ELEVATIONS IN FEET

(Joins Simpson-Liard 95 S.E.)


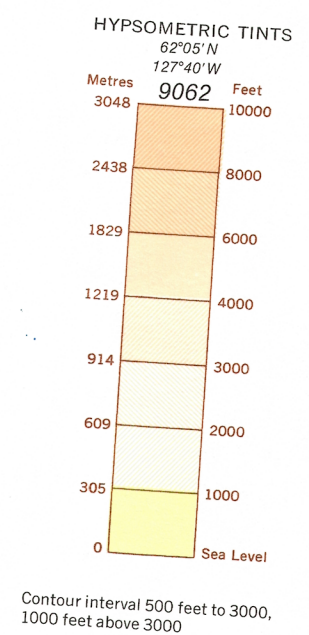
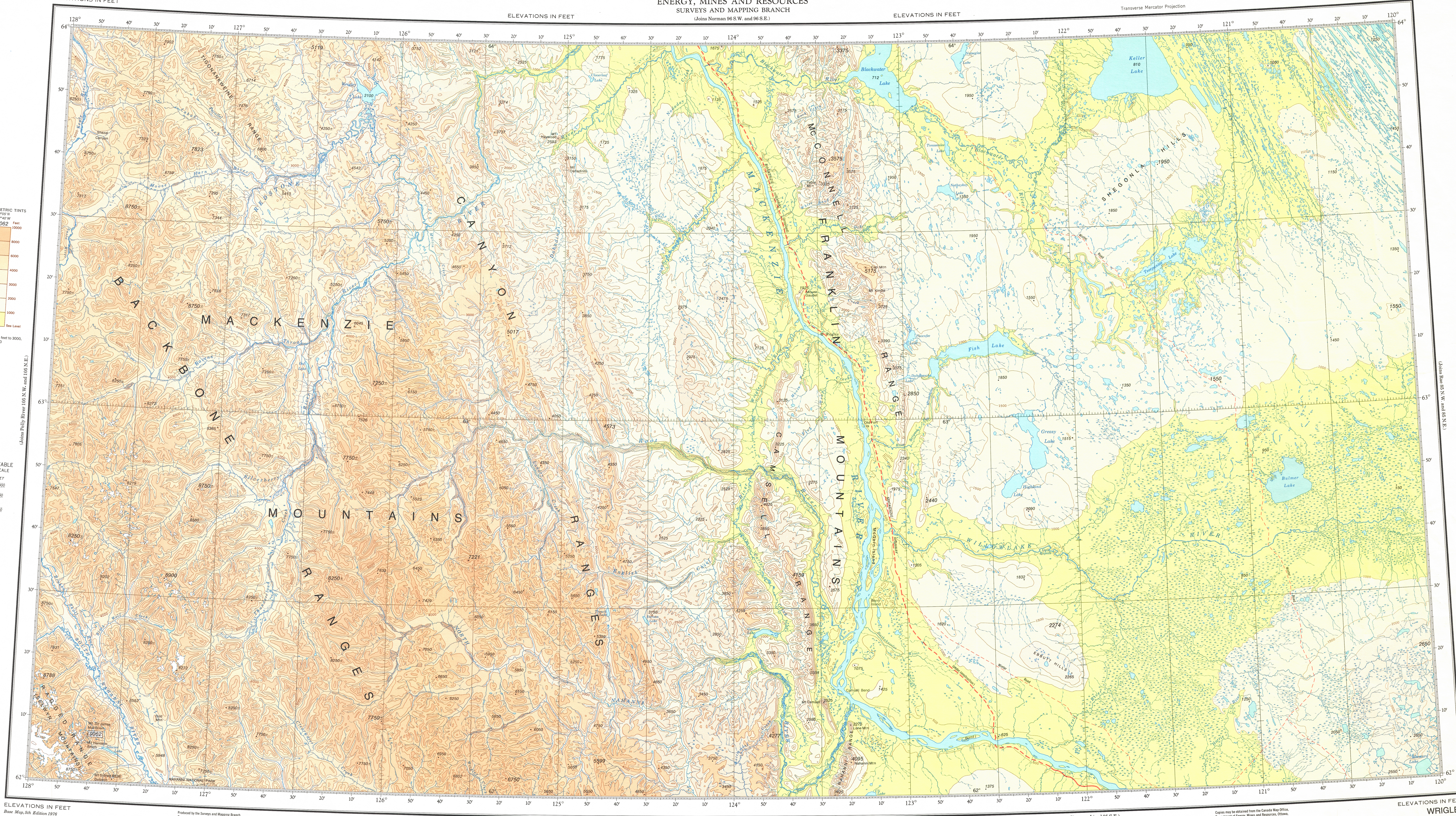
(Joins South Nahanni 95 S.W.)

ELEVATIONS IN FEET

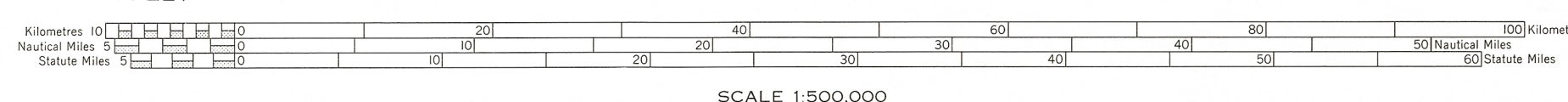
ELEVATIONS IN FEET

ELEVATIONS IN FEET

WRIGLEY
N.T.S. No. 95 N.W. and 95 N.E.



ELEVATIONS IN FEET
Base Map, 6th Edition 1976
Produced by the Survey and Mapping Branch,
Department of Energy, Mines and Resources.
© Canada Copyrights Reserved 1976



Copies may be obtained from the Canada Map Office,
Department of Energy, Mines and Resources, Ottawa,
at your nearest map dealer.