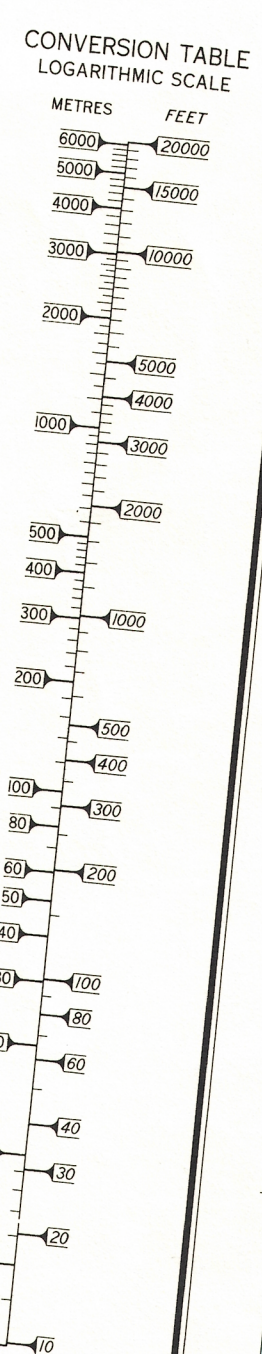



PRINCE PATRICK ISLAND  
ELEVATIONS IN FEET

CANADA  
DEPARTMENT OF  
ENERGY, MINES AND RESOURCES  
SURVEYS AND MAPPING BRANCH  
(Joins Borden Island 89 N.E. and 79 N $\frac{1}{2}$ )

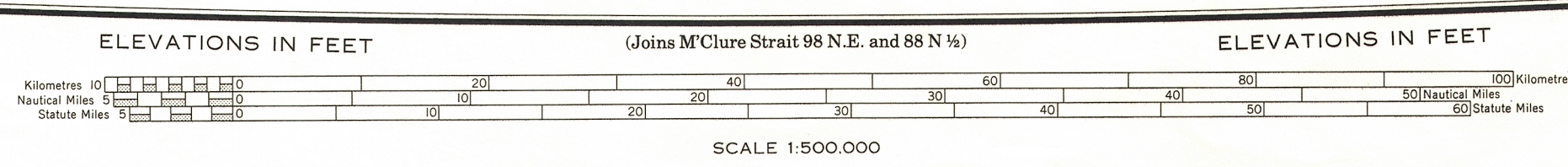
ELEVATIONS IN FEET

Transverse Mercator Projection



ELEVATIONS IN FEET  
Base Map, 5th Edition 1975

Produced by the Surveys and Mapping Branch,  
Department of Energy, Mines and Resources.  
© Canada Copyrights Reserved 1975



Copies may be obtained from the Canada Map Office,  
Department of Energy, Mines and Resources, Ottawa,  
or your nearest map dealer.

ELEVATIONS IN FEET  
PRINCE PATRICK ISLAND  
N.T.S. Nos. 99 S.E. and 89 S $\frac{1}{2}$