

CANADA
DEPARTMENT OF
ENERGY, MINES AND RESOURCES
SURVEYS AND MAPPING BRANCH

PRINCE RUPERT - STEWART
ELEVATIONS IN FEET

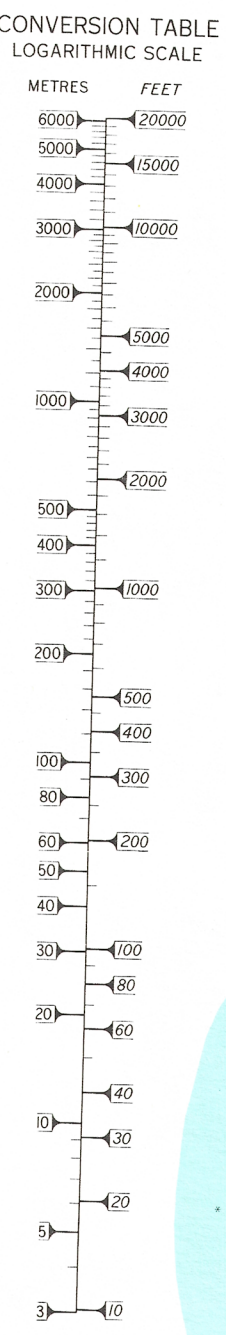
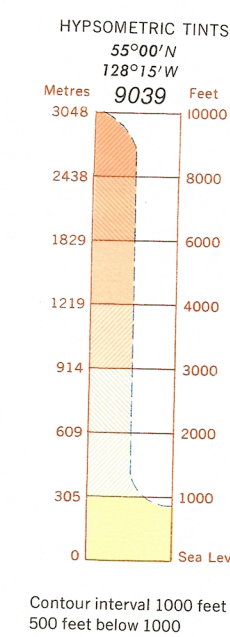
ELEVATIONS IN FEET

(Joins Stikine River 104 S.E.)

ELEVATIONS IN FEET

Transverse Mercator Projection

ELEVATIONS IN FEET




Produced by the Surveys and Mapping Branch,
Department of Energy, Mines and Resources.
© Canada Copyrights Reserved 1977

ELEVATIONS IN FEET

(Joins Queen Charlotte Is.-Bella Bella 103 S.E.)

ELEVATIONS IN FEET



SCALE 1:500,000

Copies may be obtained from the Canada Map Office,
Department of Energy, Mines and Resources, Ottawa,
or your nearest map dealer.

ELEVATIONS IN FEET
PRINCE RUPERT - STEWART
N.T.S. No. 103 N.E.
Base Map, 6th Edition 1978