

CANADA  
DEPARTMENT OF  
ENERGY, MINES AND RESOURCES  
SURVEYS AND MAPPING BRANCH  
(Joining Wolf Lake - Watson Lake 105 S.E.)

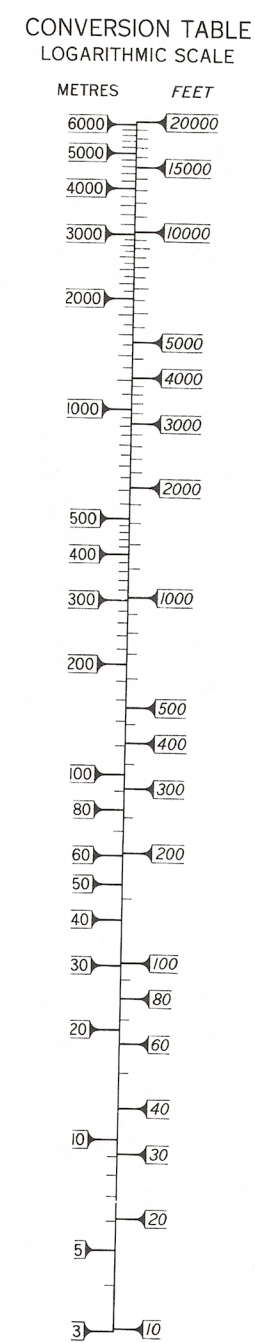
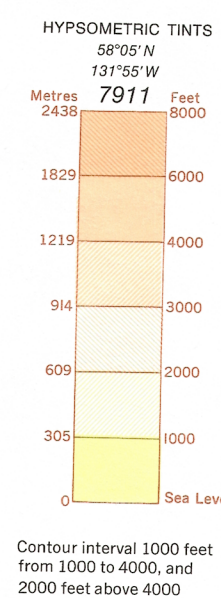
DEASE LAKE  
ELEVATIONS IN FEET

ELEVATIONS IN FEET

ELEVATIONS IN FEET

Transverse Mercator Projection

ELEVATIONS IN FEET



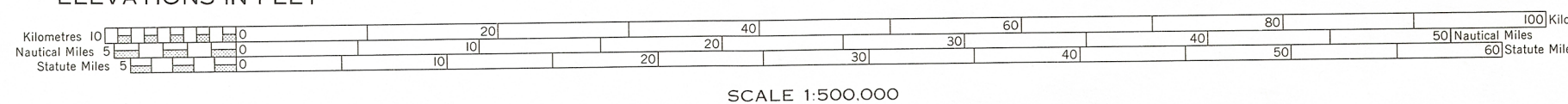
ELEVATIONS IN FEET  
Base Map, 4th Edition 1972  
© Canada Copyrights Reserved 1972

Produced by the Survey and Mapping Branch,  
Department of Energy, Mines and Resources.

ELEVATIONS IN FEET

(Joining Stikine River 104 S.E.)

ELEVATIONS IN FEET



Copies may be obtained from the Canada Map Office,  
Department of Energy, Mines and Resources, Ottawa.

ELEVATIONS IN FEET  
DEASE LAKE  
N.T.S. No. 104 N.E.