

ARCTIC RED RIVER
ELEVATIONS IN FEET

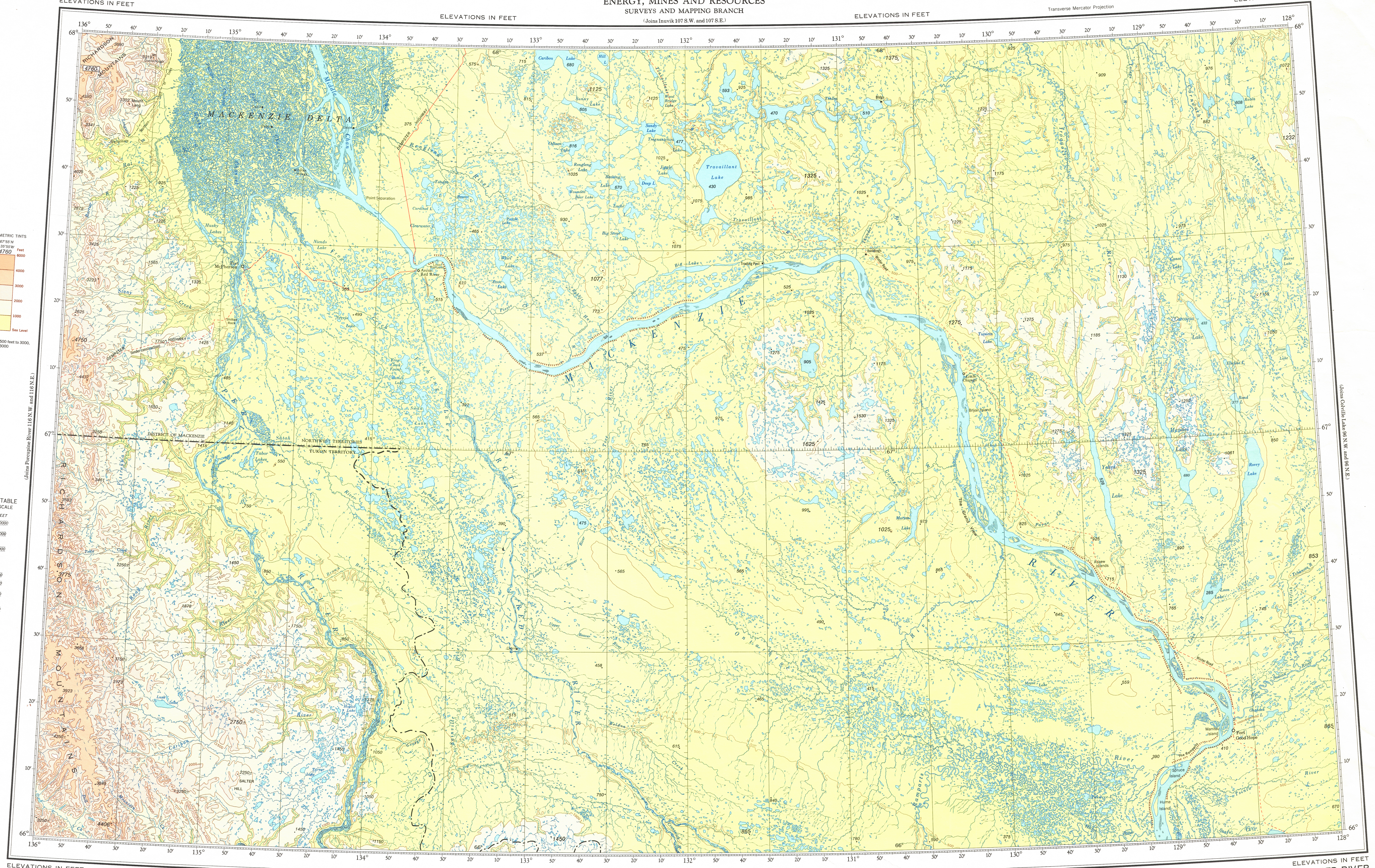

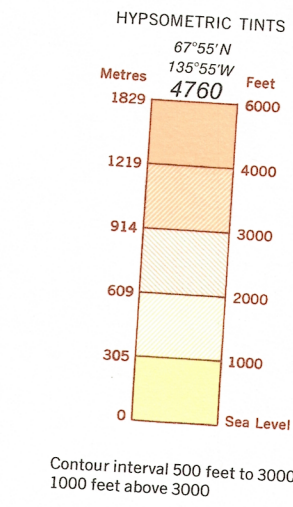
CANADA
DEPARTMENT OF
ENERGY, MINES AND RESOURCES
SURVEYS AND MAPPING BRANCH
(Joins Inuvik 107 S.W. and 107 S.E.)

ELEVATIONS IN FEET

ELEVATIONS IN FEET

ELEVATIONS IN FEET

Transverse Mercator Projection



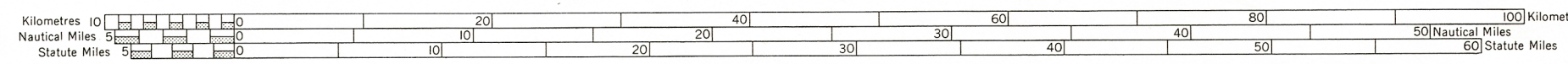
ELEVATIONS IN FEET
Base Map, 6th Edition 1976

Produced by the Survey and Mapping Branch,
Department of Energy, Mines and Resources.
© Canada Copyrights Reserved 1976

ELEVATIONS IN FEET

(Joins Wernecke Mountains 106 S.W. and 106 S.E.)

ELEVATIONS IN FEET



SCALE 1:500,000

Copies may be obtained from the Canada Map Office,
Department of Energy, Mines and Resources, Ottawa,
on request may also be obtained.

ELEVATIONS IN FEET
ARCTIC RED RIVER
N.T.S. No. 106 N.W. and 106 N.E.