

CANADA  
DEPARTMENT OF  
ENERGY, MINES AND RESOURCES  
SURVEYS AND MAPPING BRANCH  
(Joins Klondike 116S.W. and 116S.E.)

FORT SELKIRK  
ELEVATIONS IN FEET

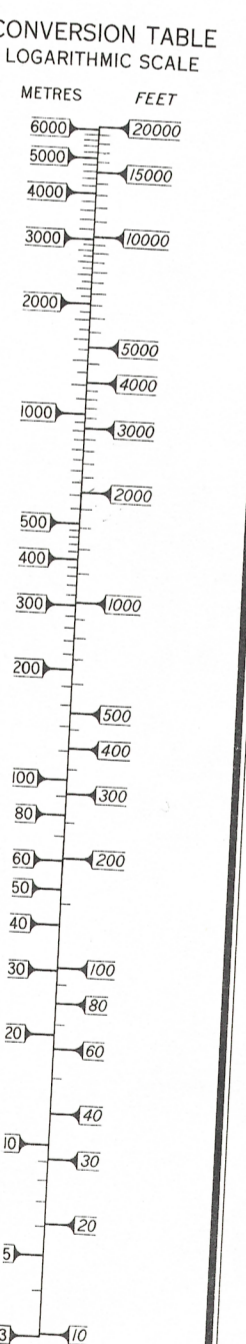

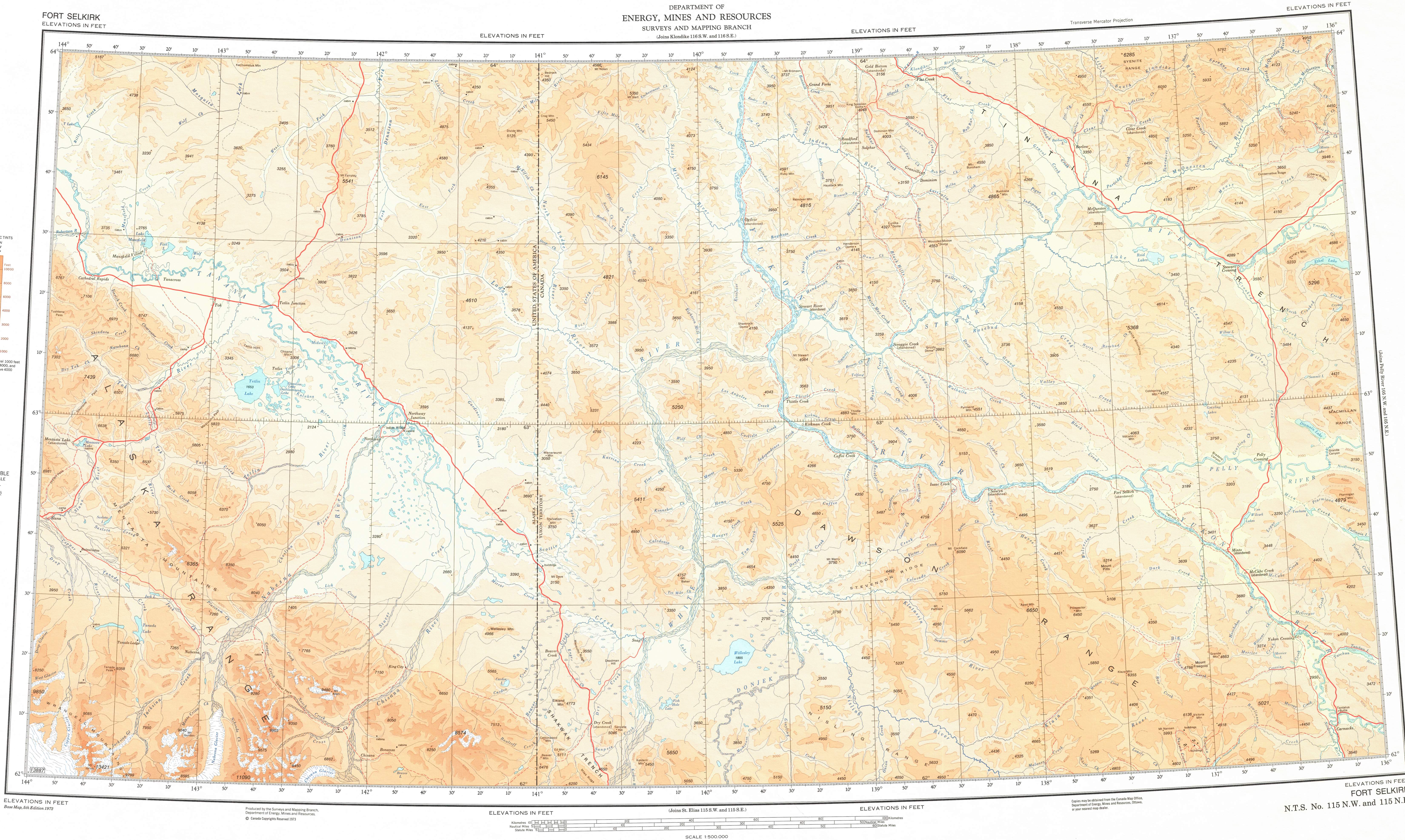
ELEVATIONS IN FEET

ELEVATIONS IN FEET

ELEVATIONS IN FEET

Transverse Mercator Projection

ELEVATIONS IN FEET



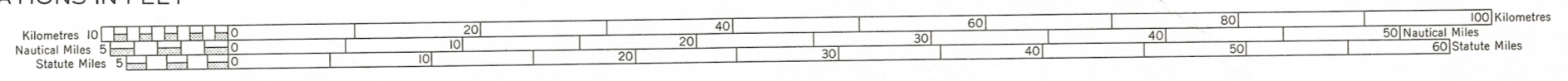
ELEVATIONS IN FEET  
Base Map, 6th Edition 1972

Produced by the Survey and Mapping Branch,  
Department of Energy, Mines and Resources  
© Canada Copyrights Reserved 1973

ELEVATIONS IN FEET

(Joins St. Elias 115S.W. and 115S.E.)

ELEVATIONS IN FEET



ELEVATIONS IN FEET

FORT SELKIRK

N.T.S. No. 115 N.W. and 115 N.E.

This document was produced  
by scanning the original publication.

Ce document est le produit d'une  
numérisation par balayage  
de la publication originale.