

PORCUPINE RIVER
ELEVATIONS IN FEET

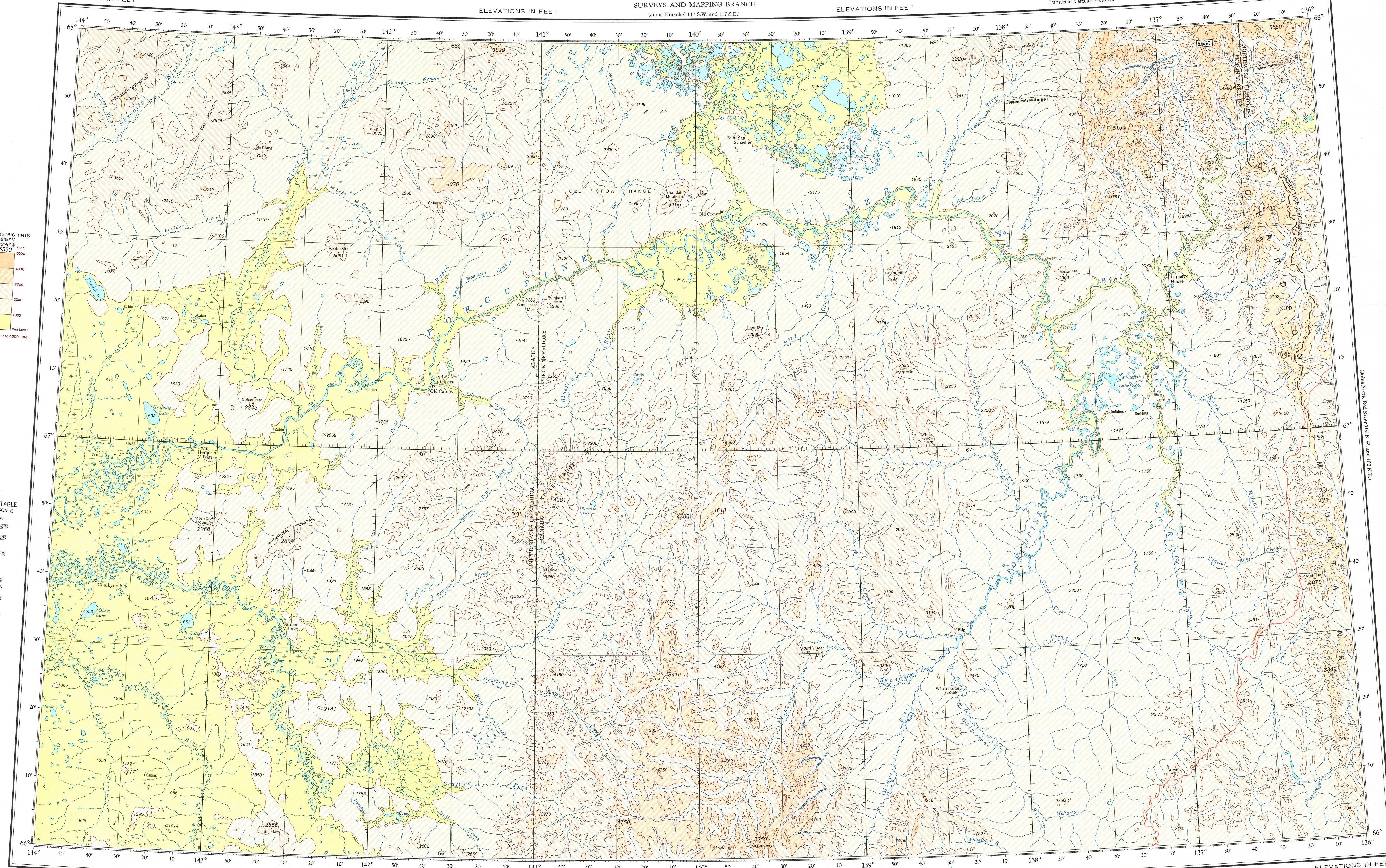
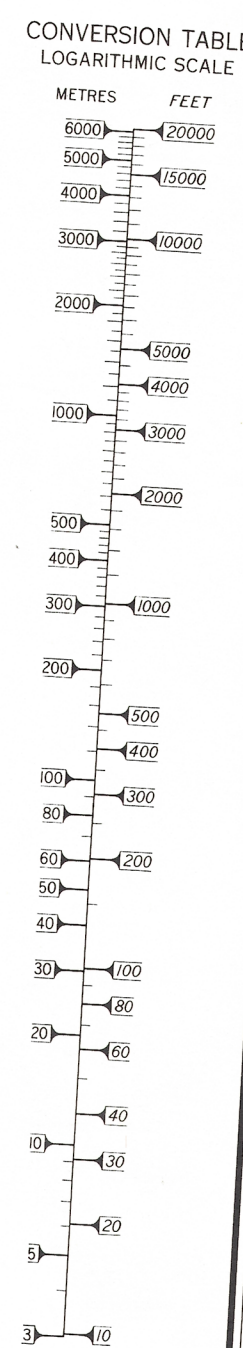

CANADA
DEPARTMENT OF
ENERGY, MINES AND RESOURCES
SURVEYS AND MAPPING BRANCH
(Joins Herschel 117 S.W. and 117 S.E.)

ELEVATIONS IN FEET

Transverse Mercator Projection

ELEVATIONS IN FEET

ELEVATIONS IN FEET

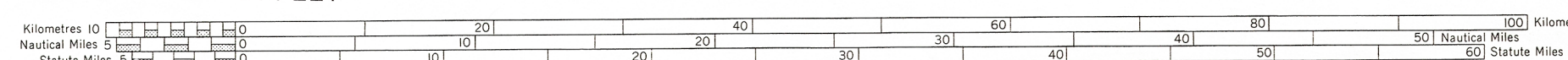


© 1980, Her Majesty the Queen in Right of Canada,
Department of Energy, Mines and Resources.

ELEVATIONS IN FEET

(Joins Klondike 116 S.W. and 116 S.E.)

ELEVATIONS IN FEET



SCALE 1:500,000

Produced by the Surveys and Mapping Branch.
Copies may be obtained from the Canada Map Office,
Department of Energy, Mines and Resources, Ottawa,
or your nearest map dealer.

ELEVATIONS IN FEET
PORCUPINE RIVER
N.T.S. Nos. 116 N.W. and 116 N.E.
Base Map, 4th Edition 1980