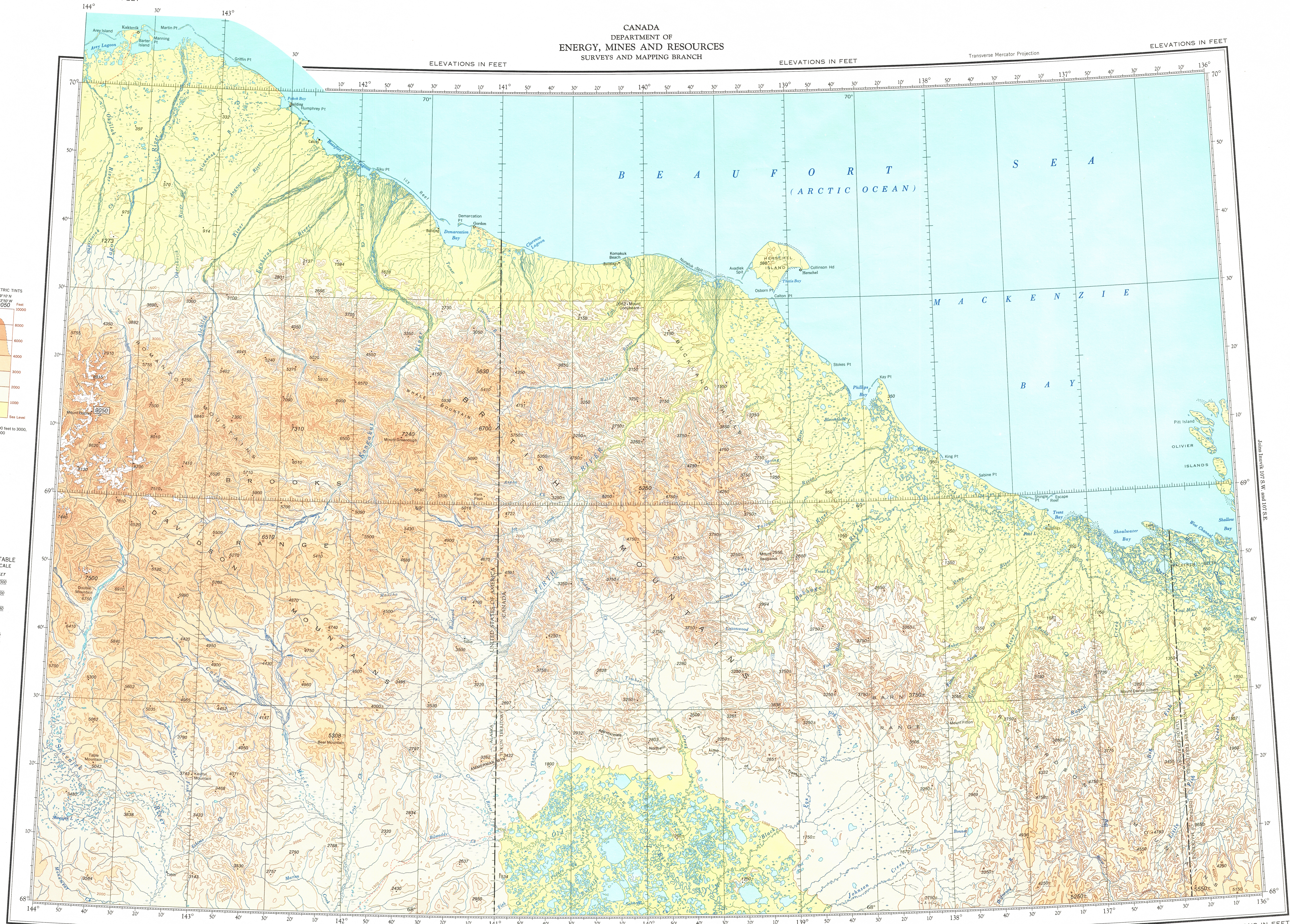

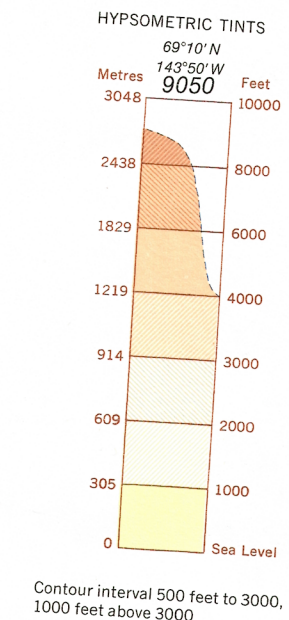


HERSCHEL
ELEVATIONS IN FEET

CANADA
DEPARTMENT OF
ENERGY, MINES AND RESOURCES
SURVEYS AND MAPPING BRANCH

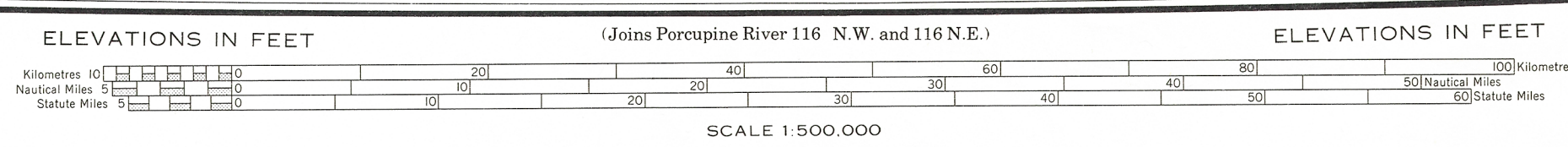
Transverse Mercator Projection

ELEVATIONS IN FEET



ELEVATIONS IN FEET
Base Map, 5th Edition, 1975

Produced by the Surveys and Mapping Branch,
Department of Energy, Mines and Resources.
© Canada Copyright Reserved 1975



Copies may be obtained from The Canada Map Office,
Department of Energy, Mines and Resources, Ottawa,
or your nearest map dealer.

ELEVATIONS IN FEET
HERSCHEL
N.T.S. No. 117 S.W. and 117 S.E.

This document was produced
by scanning the original publication.

Ce document est le produit d'une
numérisation par balayage
de la publication originale.