

NANSEN SOUND
ELEVATIONS IN FEET

CANADA
DEPARTMENT OF
ENERGY, MINES AND RESOURCES
SURVEYS AND MAPPING BRANCH
(Joins Challenger Mountains 560 N½ and 340 N½)

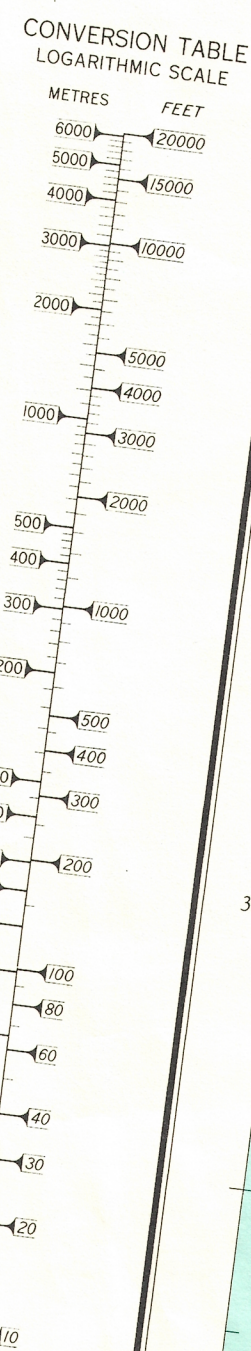
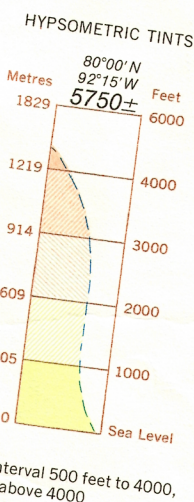
ELEVATIONS IN FEET

Transverse Mercator Projection

ELEVATIONS IN FEET

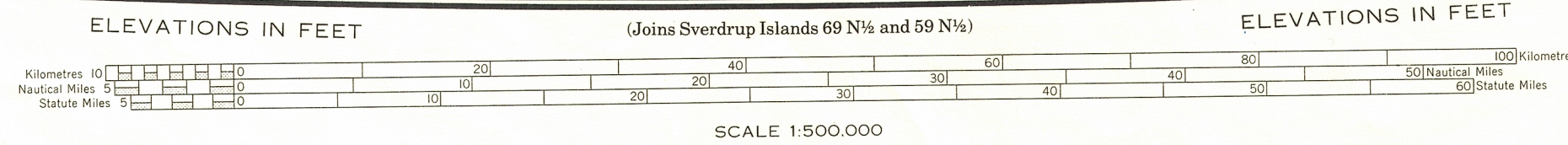
ELEVATIONS IN FEET

ELEVATIONS IN FEET



ELEVATIONS IN FEET
Base Map, 6th Edition 1977

Produced by the Surveys and Mapping Branch,
Department of Energy, Mines and Resources.
© Canada Copyrights Reserved 1977



Copies may be obtained from the Canada Map Office,
Department of Energy, Mines and Resources, Ottawa,
or your nearest map dealer.

ELEVATIONS IN FEET
NANSEN SOUND
N.T.S. No. 560 S½