

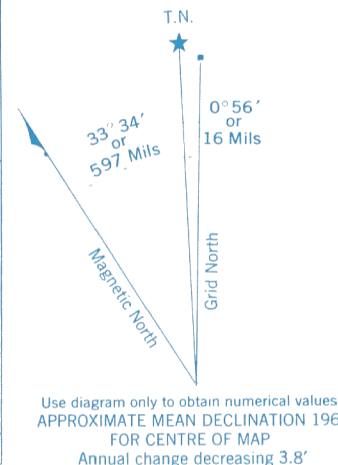
GRID ZONE DESIGNATION
21 U

TO GIVE A REFERENCE TO NEAREST 100 METRES
EXAMPLE: LIGHTHOUSE
EASTING: Read number on grid line immediately to left of point
Estimate tenths of a square from this line westward to point
NORTHING: Read number on grid line immediately below point
Estimate tenths of a square from this line northward to point
MILITARY GRID REFERENCE
831739
Nearest similar grid reference 100,000 metres (about 62 miles)

100,000 M. SQUARE IDENTIFICATION
WK
WJ
59

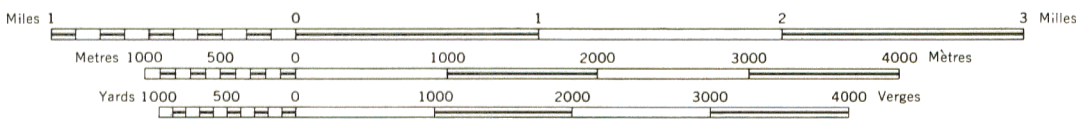
TO GIVE A REFERENCE TO NEAREST 100 METRES
EXAMPLE: LIGHTHOUSE
EASTING: Read number on grid line immediately to left of point
Estimate tenths of a square from this line westward to point
NORTHING: Read number on grid line immediately below point
Estimate tenths of a square from this line northward to point
MILITARY GRID REFERENCE
831739
Nearest similar grid reference 100,000 metres (about 62 miles)

ONE THOUSAND METRE
UNIVERSAL TRANSVERSE MERCATOR GRID
ZONE 21



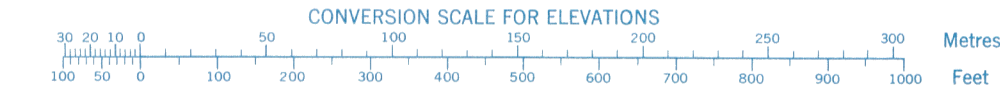
Produced by the ARMY SURVEY ESTABLISHMENT, R.C.E.
Information depicted current as of 1964. Printed 1965.
Copies may be obtained from the Map Distribution Office,
Department of Mines and Technical Surveys, Ottawa.

Roads:	Routes:
hard surface, all weather	pavée, toute saison
hard surface, all weather	pavée, toute saison
loose surface, all weather	de gravier, toute saison
loose surface, dry weather	de gravier, période sèche
cart track	sentier de terre
trail or portage	sentier ou portage
Railway, normal gauge, single track	Chemin de fer, voie unique (écartement normal)
Horizontal control point, with elevation	Point géodésique, avec cote
Bench mark, with elevation	Repère de nivellement, avec cote
Spot elevation; precise, approximate	Point coté; précis, approximatif



CONTOUR INTERVAL 40 FEET
Elevations in Feet above Mean Sea Level
Transverse Mercator Projection
North American Datum 1927
MAGNETIC DECLINATION 32°38' WEST
AT CENTRE OF MAP 1964
Annual change decreasing 3.8°

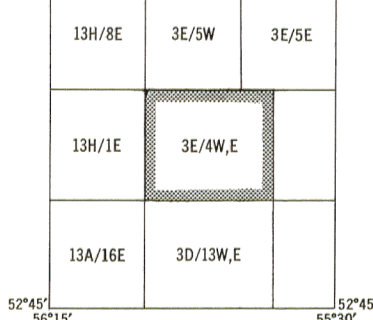
ÉQUIDISTANCE DES COURBES 40 PIEDS
Élévations en pieds au-dessus du niveau moyen de la mer
Projection transversale de Mercator
Réseau géodésique nord-américain unifié 1927
DÉCLINAISON MAGNÉTIQUE AU CENTRE
DE LA FEUILLE EN 1964: 32°38' OUEST
Variation annuelle décroissant 3.8°



Publié par le SERVICE TOPOGRAPHIQUE DE L'ARMÉE,
(G.R.C.). Renseignements à jour en 1964. Imprimée en 1965.
Ces cartes sont en vente au Bureau de distribution des cartes,
ministère des Mines et des Relevés techniques, Ottawa.

Building	Bâtiment	Church	Église
School	École	Post Office	Bureau de poste
Cemetery	Cimetière	Mine or Open cut	Mine ou fosse à ciel ouvert
Lighthouse	Phare	Power transmission line	Ligne de transport d'énergie
River with bridge	Rivière avec pont	Stream, intermittent or dry	Cours d'eau intermittent, ou à sec
Lake intermittent, indefinite	Lac intermittent, rive imprécise	Marsh or Swamp	Marais ou marécage
Depression contours	Courbes de cuvette		

TABLEAU D'ASSEMBLAGE DU SYSTÈME NATIONAL
DE RÉFÉRENCE CARTOGRAPHIQUE



INDEX TO ADJOINING MAPS OF
THE NATIONAL TOPOGRAPHIC SYSTEM

COMFORT BIGHT
3E/4W,E
EDITION 1