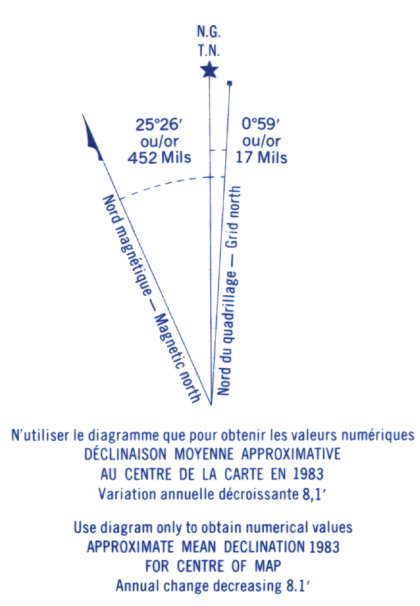


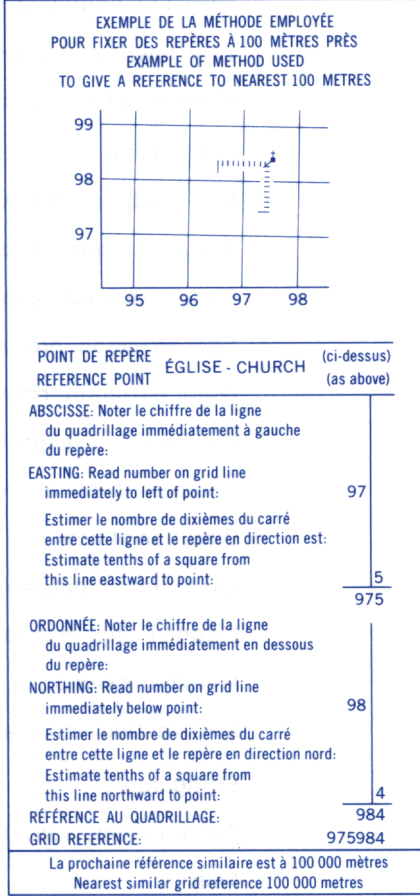


Référence de cette carte pour usage militaire: SÉRIE A 761 SERIES CARTE 22-O/5 MAP Military users, refer to this map as: EDITION 2 MCE EDITION

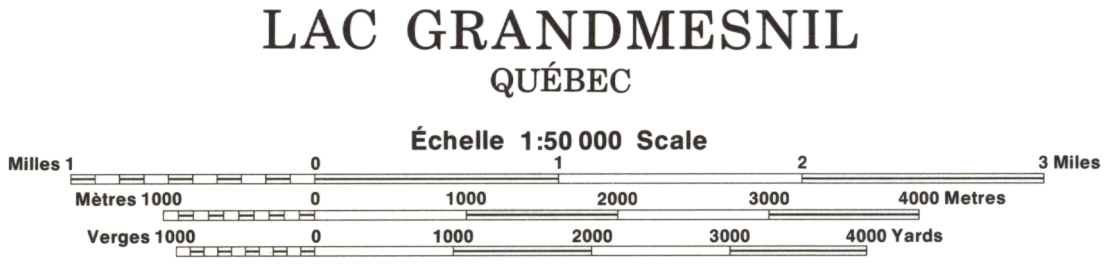


QUADRILLAGE DE MILLE MÈTRES TRANSVERSE UNIVERSEL DE MERCATOR ZONE 19 ONE THOUSAND METRE UNIVERSAL TRANSVERSE MERCATOR GRID

DESIGNATION DE LA ZONE DU QUADRILLAGE GRID ZONE DESIGNATION	IDENTIFICATION DU CARRÉ DE 100 000 m SQUARE IDENTIFICATION						
19U	<table><tr><td>EH</td><td>FH</td></tr><tr><td>EG</td><td>FG</td></tr><tr><td>6</td><td>57</td></tr></table>	EH	FH	EG	FG	6	57
EH	FH						
EG	FG						
6	57						



Routes de terre, sentier, percée ou pontage. Pour une liste complète des signes, voir au verso. Roads, trail, cut line or portage. FOR COMPLETE REFERENCE SEE REVERSE SIDE.



CONVERSION SCALE FOR ELEVATIONS. METERS TO FEET. FEET TO METERS. ELEVATION INTERVAL 50 FEET. ELEVATIONS IN FEET ABOVE MEAN SEA LEVEL. NORTH AMERICAN DATUM 1927. PROJECTION TRANSVERSE DE MERCATOR.

LAC GRANDMESNIL 22-O/5 EDITION 2