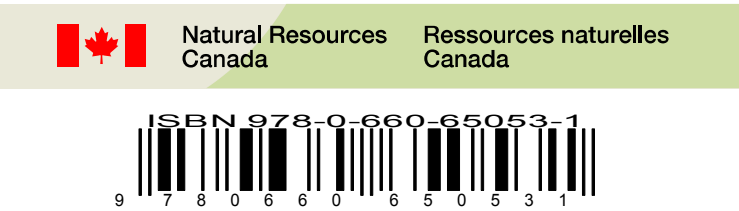

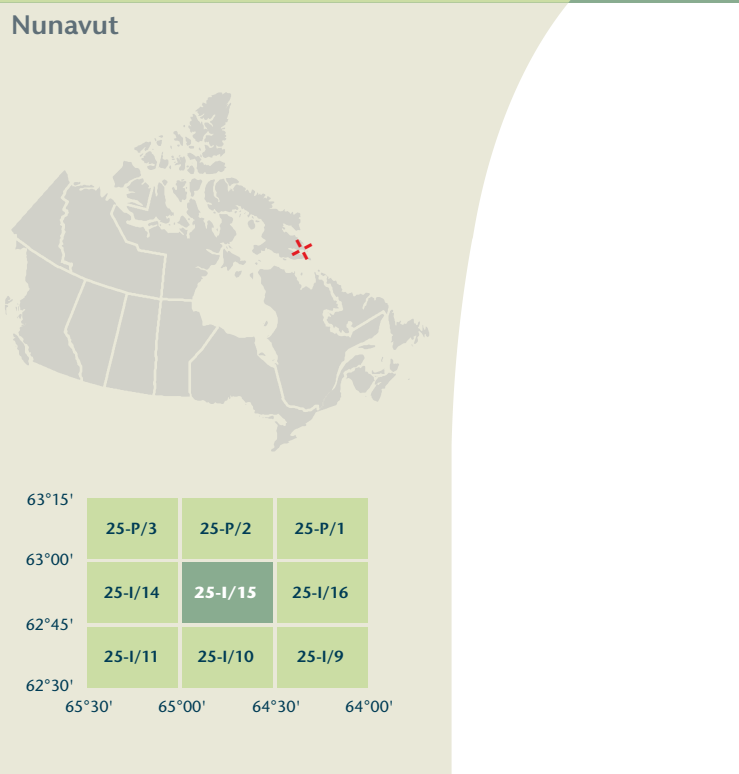




WILLIAMS PENINSULA



Produced on March 08, 2010, by the Centre for Topographic Information, Natural Resources Canada.

The paper copy of this map meets the print quality standards of Natural Resources Canada when it bears a Certified Map Printer holographic label.

Map content validity dates: Réseau routier, Absent; Hydrographic network, 1958 - 1999; Vegetation, Absent; Buildings, Absent; Limits, 2009; Toponymy, 2004 - 2009.

WILLIAMS PENINSULA. Scale 1:50 000. 1 centimetre on the map represents 500 metres on the ground.

Use diagram only to obtain numeric values. Approximate Mean Declination 2010 for centre of map. Annual change decreasing 25.8".

25-I/15 SCALE 1:50 000 EDITION 01. Digital map / Carte numérique.