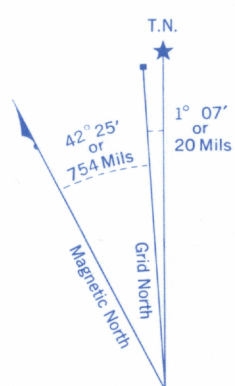




Refer to
this map as:

25 L/16
EDITION 1 ASE
SERIES A 713

CONVERSION SCALE FOR ELEVATIONS

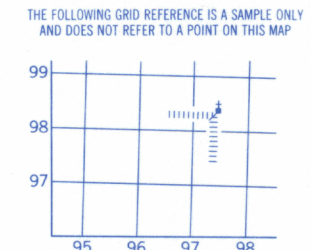


Use diagram only to obtain numerical values.
APPROXIMATE MEAN DECLINATION 1967
FOR CENTRE OF MAP
Annual change decreasing 12.8'

ONE THOUSAND METRE
UNIVERSAL TRANSVERSE MERCATOR GRID

GRID ZONE DESIGNATION	100,000 M. SQUARE IDENTIFICATION
19V	DV

EXAMPLE OF METHOD USED
TO GIVE A REFERENCE TO NEAREST 100 METRES



REFERENCE POINT	CHURCH	(as above)
EASTING: Read number on grid line immediately to left of point	Estimate tenths of a square from this line eastward to point	97 5 975
NORTHING: Read number on grid line immediately below point	Estimate tenths of a square from this line northward to point	98 4 984

EXAMPLE MILITARY GRID REFERENCE 975984
Nearest similar grid reference 100,000 metres (about 53 miles)


ZONE 19

Compiled, 1960, by the MAPPING AND CHARTING ESTABLISHMENT,
DEPARTMENT OF NATIONAL DEFENCE, from aerial photographs taken in
1956. Produced by SURVEYS AND MAPPING BRANCH, DEPARTMENT
OF ENERGY, MINES AND RESOURCES. Printed 1967.

Copies may be obtained from the Map Distribution Office,
Department of Energy, Mines and Resources, Ottawa.

BEAULIEU BAY
DISTRICT OF FRANKLIN
NORTHWEST TERRITORIES

SCALE 1:50,000 ÉCHELLE



CONTOUR INTERVAL 50 FEET
Elevations in feet above Mean Sea Level
North American Datum 1927
Transverse Mercator Projection

Some names on this map are not yet official.
Corrections or additions are invited by the
Surveys and Mapping Branch.

This Provisional Map is equivalent to a standard
map in accuracy of content.

ÉQUIDISTANCE DES COURBES 50 PIEDS
Élevations en pieds au dessus du niveau moyen de la mer
Niveau de référence nord-américain 1927
Projection transverse de Mercator

Certains noms inscrits sur cette carte ne sont
pas encore officiels. La Direction des levés et
de la cartographie saurait gré au public de lui
signaler corrections et additions.

Cette carte provisoire est l'équivalente d'une
carte régulière au point de vue précision de
l'information.

Rédigée en 1960, par le SERVICE DE CARTOGRAPHIE, MINISTÈRE DE LA
DÉFENSE NATIONALE, d'après des photographies aériennes prises en 1956.
Établie par la DIRECTION DES LEVÉS ET DE LA CARTOGRAPHIE, MINISTÈRE DE L'ÉNERGIE, DES MINES ET DES RESSOURCES.
Imprimée en 1967.

Ces cartes sont en vente au Bureau de distribution des cartes,
ministère de l'Énergie, des Mines et des Ressources, Ottawa.

25 L/16
EDITION 1