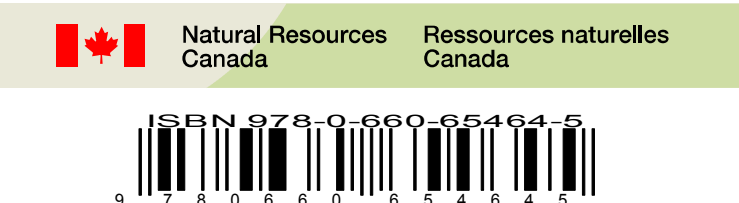
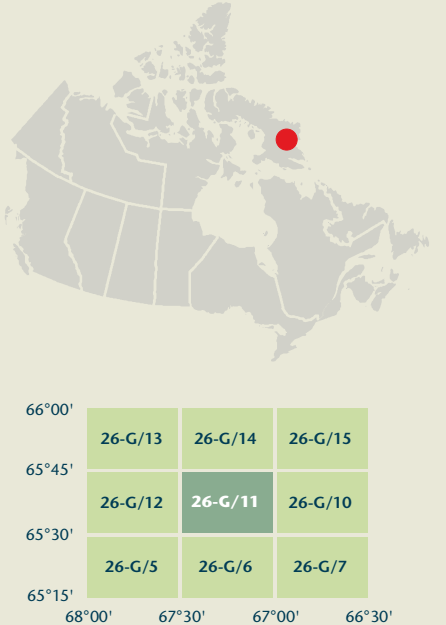




KUDJAK ISLAND

Nunavut



Produced on November 09, 2010, by the Centre for Topographic Information, Natural Resources Canada. Établi le 9 novembre 2010, par le Centre d'information topographique, Ressources naturelles Canada.

The paper copy of this map meets the print quality standards of Natural Resources Canada when it bears a Certified Map Printer holographic label.

La copie papier de cette carte respecte les normes de qualité d'impression de Ressources naturelles Canada quand elle porte l'étiquette holographique de l'imprimeur de cartes accrédité.

Map content validity dates • Réseau routier, Absent • Hydrographic network, 1956 - 2008 • Vegetation, Absent • Buildings, Absent • Boundaries, 2009 - 2010 • Toponymy, 2004 - 2010

Detailed metadata can be found at: <http://GeoGratis.gc.ca>

For corrections, additions or comments concerning the content of this map, please contact Natural Resources Canada at: topo.maps@NRCan.gc.ca

© 2010 Her Majesty the Queen in Right of Canada.

This map is not to be used for air or marine navigation.

Dates de validité du contenu de la carte • Réseau routier, Absent • Réseau hydrographique, 1956 - 2008 • Végétation, Absent • Bâti, Absent • Limites, 2009 - 2010 • Toponymie, 2004 - 2010

Consultez les métadonnées détaillées sur: <http://GeoGratis.gc.ca>

Pour toutes corrections, additions ou commentaires concernant le contenu de cette carte, veuillez contacter Ressources naturelles Canada par courriel électronique à: cartes.topo@NRCan.gc.ca

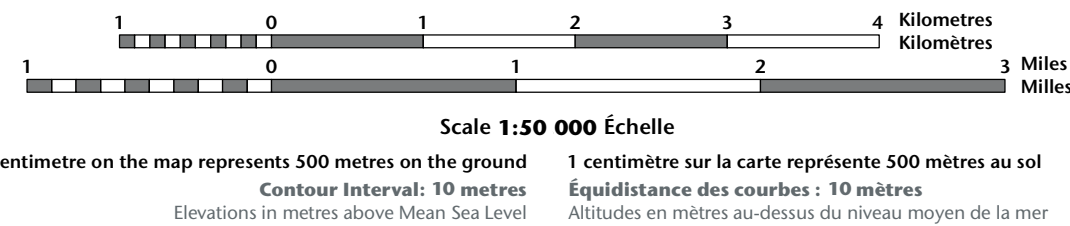
© 2010, Sa Majesté la Reine du chef du Canada.

Cette carte ne doit pas être utilisée pour la navigation aérienne ou maritime.



KUDJAK ISLAND

Nunavut



Use diagram only to obtain magnetic values. Approximate Mean Declination 2010 for centre of map. Annual change decreasing 31.2°.

N'utilisez le diagramme que pour obtenir les valeurs numériques. Déclinaison moyenne approximative au centre de la carte en 2010. Variation annuelle décroissante 31.2°.

For magnetic declination information, visit: <http://gc.mtc.gc.ca/geomag>

For magnetic declination information, visit: <http://gc.mtc.gc.ca/geomag>

For magnetic declination information, visit: <http://gc.mtc.gc.ca/geomag>

For magnetic declination information, visit: <http://gc.mtc.gc.ca/geomag>

For magnetic declination information, visit: <http://gc.mtc.gc.ca/geomag>

For magnetic declination information, visit: <http://gc.mtc.gc.ca/geomag>

For magnetic declination information, visit: <http://gc.mtc.gc.ca/geomag>

For magnetic declination information, visit: <http://gc.mtc.gc.ca/geomag>

26-G/11 SCALE 1:50 000 EDITION 01

Zone 19

100 000 metre Square

100 000 metres

100 000 metres

100 000 metres

100 000 metres

100 000 metres

100 000 metres

100 000 metres

100 000 metres

100 000 metres

100 000 metres

100 000 metres

100 000 metres

100 000 metres

100 000 metres

100 000 metres

100 000 metres

100 000 metres

100 000 metres

100 000 metres

100 000 metres

100 000 metres

100 000 metres

100 000 metres

100 000 metres

100 000 metres

100 000 metres

100 000 metres

100 000 metres

100 000 metres

100 000 metres

100 000 metres

100 000 metres

100 000 metres

100 000 metres

100 000 metres

100 000 metres

100 000 metres

100 000 metres

100 000 metres

100 000 metres

100 000 metres

100 000 metres

100 000 metres

100 000 metres

100 000 metres

100 000 metres

100 000 metres

100 000 metres

100 000 metres

100 000 metres

100 000 metres

100 000 metres

100 000 metres

100 000 metres

100 000 metres

100 000 metres

100 000 metres

100 000 metres

100 000 metres

100 000 metres

100 000 metres

100 000 metres

100 000 metres

100 000 metres

100 000 metres

100 000 metres

100 000 metres

100 000 metres

100 000 metres

100 000 metres

100 000 metres

100 000 metres

100 000 metres

100 000 metres

100 000 metres

100 000 metres

100 000 metres

100 000 metres

100 000 metres

100 000 metres

100 000 metres

100 000 metres

100 000 metres

100 000 metres

100 000 metres

100 000 metres

100 000 metres

100 000 metres

100 000 metres

100 000 metres

100 000 metres

100 000 metres

100 000 metres

100 000 metres

100 000 metres

100 000 metres

100 000 metres

100 000 metres

100 000 metres

100 000 metres

100 000 metres

100 000 metres

100 000 metres

100 000 metres

100 000 metres

100 000 metres

100 000 metres

100 000 metres

100 000 metres

100 000 metres

100 000 metres

100 000 metres

100 000 metres

100 000 metres

100 000 metres

100 000 metres

100 000 metres

100 000 metres

100 000 metres

100 000 metres

100 000 metres

100 000 metres

100 000 metres

100 000 metres

100 000 metres

100 000 metres

100 000 metres

100 000 metres

100 000 metres

100 000 metres

100 000 metres

100 000 metres

100 000 metres

100 000 metres

100 000 metres

100 000 metres

100 000 metres

100 000 metres

100 000 metres

100 000 metres

100 000 metres

100 000 metres

100 000 metres

100 000 metres

100 000 metres

100 000 metres

100 000 metres

100 000 metres

100 000 metres

100 000 metres

100 000 metres

100 000 metres

100 000 metres

100 000 metres

100 000 metres

100 000 metres

100 000 metres

100 000 metres

100 000 metres

100 000 metres

100 000 metres

100 000 metres

100 000 metres

100 000 metres

100 000 metres

100 000 metres

100 000 metres

100 000 metres

100 000 metres

100 000 metres

100 000 metres

100 000 metres

100 000 metres

100 000 metres

100 000 metres

100 000 metres

100 000 metres

100 000 metres

100 000 metres

100 000 metres

100 000 metres

100 000 metres

100 000 metres

100 000 metres

100 000 metres

100 000 metres

100 000 metres

100 000 metres

100 000 metres

100 000 metres

100 000 metres

100 000 metres

100 000 metres

100 000 metres

100 000 metres

100 000 metres

100 000 metres

100 000 metres

100 000 metres

100 000 metres

100 000 metres

100 000 metres

100 000 metres

100 000 metres

100 000 metres

100 000 metres

100 000 metres

100 000 metres

100 000 metres

100 000 metres

100 000 metres

100 000 metres

100 000 metres

100 000 metres

100 000 metres

100 000 metres

100 000 metres

100 000 metres

100 000 metres

100 000 metres

100 000 metres

100 000 metres

100 000 metres

100 000 metres

100 000 metres

100 000 metres

100 000 metres

100 000 metres

100 000 metres

100 000 metres

100 000 metres

100 000 metres

100 000 metres

100 000 metres

100 000 metres