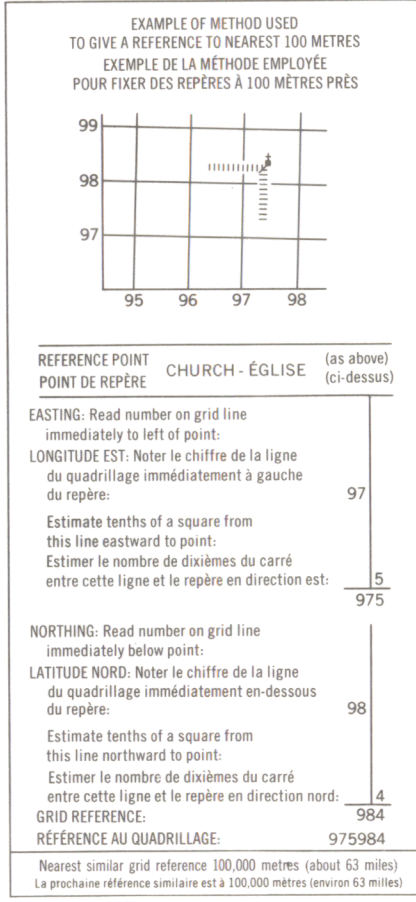

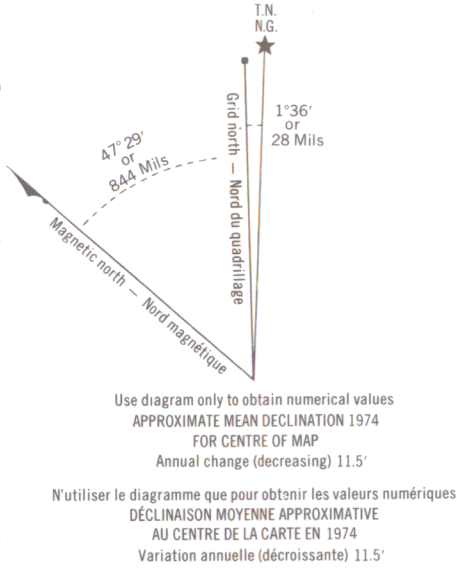
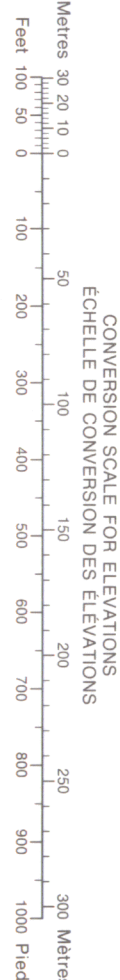




Military users,
refer to this map as:
Réf rence de la carte
pour usage militaire:

SERIES A001 S RI 
MAP 26 H/15 CARTE
EDITION 1 MCE  DITION



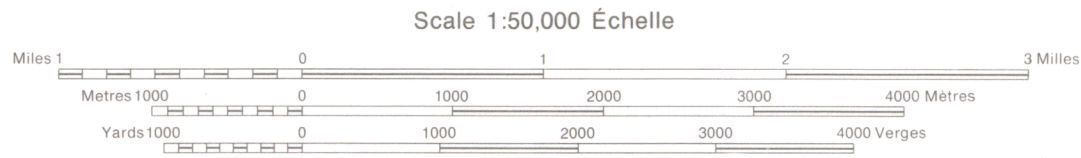
ONE THOUSAND METRE
UNIVERSAL TRANSVERSE MERCATOR GRID
ZONE 20
QUADRILLAGE DE MILLE M TRES
TRANSVERSE UNIVERSEL DE MERCATOR

Produced by the MAPPING AND CHARTING ESTABLISHMENT,
DEPARTMENT OF NATIONAL DEFENCE, CANADA, from air
photographs taken in 1959. Printed 1973.

  Canada Copyrights Reserved 1973.

NATO MAP EVALUATION, A1X59	EVALUATION CARTOGRAPHIQUE DE L'OTAN, A1X59
A - the accuracy of horizontal positions is rated at � 25 metres. Regions of excessive relief are subject to less accuracy.	A - la pr�cision des positions horizontales est �valu�e � 25 m�tres pr�s. Les r�gions dont le relief est trop accentu� peuvent �tre repr�sent�es avec moins de pr�cisions.
1 - the accuracy of vertical portrayal is rated at � 25 feet.	1 - la pr�cision de la repr�sentation altim�trique est �valu�e � 25 pieds pr�s.
X - cartographic presentation is complete and conforms to NATO STANAGS.	X - la pr�sentation cartographique est compl�te et conforme aux ententes de normalisation de l'OTAN.
59 - 1959 is date of cultural validity.	59 - 1959 est la date de validit� des �l�ments culturels.

BAFFIN ISLAND
DISTRICT OF FRANKLIN
NORTHWEST TERRITORIES



CONTOUR INTERVAL 100 FEET
Elevations in Feet above Mean Sea Level
North American Datum 1927
Transverse Mercator Projection
Clarke 1866 Spheroid

 QUIDISTANCE DES COURBES 100 PIEDS
 levations en pieds au dessus du niveau moyen de la mer
Syst me de r f rence g od sique nord-am ricain 1927
Projection transverse de Mercator
Sph ro de de Clarke 1866

Publi e par le SERVICE DE L  CARTOGRAPHIE, MINIST RE DE
LA D FENSE NATIONALE, CANADA, d'apr s les photographies
a riennes prises en 1959. Imprim e en 1973.

  Canada 1973, tous droits r serv s.

Horizontal control point, with elevation . Point g od sique, avec cote  3243

Spot elevation: precise, approximate ... Point cot : pr cis, approximatif107' .420 

Contours..... Courbes de niveau

Cliff..... Falaise

Tundra ponds.....  tangs de toundra

Tundra polygons..... Sols polygonaux.....

INDEX TO ADJOINING PHOTOMAPS AND RELATIONSHIP
TO THE NATIONAL TOPOGRAPHIC SYSTEM

65�30'	64�00'	66�15'
26 I/3	26 I/2	26 I/1
26 H/14	26 H/15	26 H/16
26 H/11	26 H/10	26 H/9
65�30'	64�00'	66�15'

TABLEAU D'ASSEMBLAGE DES PHOTOCARTES EN RELATION
AU SYST ME NATIONAL DE R F RENCE CARTOGRAPHIQUE