

PRODUCED BY THE CANADA CENTRE FOR MAPPING, NATURAL RESOURCES CANADA, INFORMATION CURRENT AS OF 1994. PUBLISHED 1996.

COPIES MAY BE OBTAINED FROM THE CANADA MAP OFFICE, OTTAWA, ON YOUR NEAREST MAP DEALER.

© 1996, HER MAJESTY THE QUEEN IN RIGHT OF CANADA.

SOURCES:

Geodetic Survey Division

Bench marks, horizontal survey monuments and coordinate conversion

Roads:

hard surface.....

hard surface.....

loose or stabilized surface, all weather.....

loose surface, dry weather.....

vehicle track.....

trail, cut line or cartage.....

Routes:

roadway dur.....

roadway dur.....

gravel, ripraped, loose talus.....

gravel, loose talus.....

roadway non classée.....

chemin de terre.....

sentier, percée ou passage.....

CONTOUR INTERVAL, 50 FEET

Elevations in Feet above Mean Sea Level

North American Datum 1983

Transverse Mercator Projection

Conversion des coordonnées NAD 83 (NAD 83) à NAD 27

Mean Values for this map

Geographic.....

Grid.....

Longitude.....

Latitude.....

Longitude.....

Latitude.....

ÉCHELLE DE CONVERSION DES ALTITUDES

Altitudes en pieds

Système de référence géodésique d'Amérique (NAD 83)

Projection Transverse de Mercator

Conversion des coordonnées NAD 83 (NAD 83) à NAD 27

Valeurs moyennes pour cette carte

Coordonnées géographiques.....

Coordonnées planimétriques.....

Longitude.....

Latitude.....

Longitude.....

Latitude.....

SOURCES:

Division des levés géodésiques

Repères de nivellement, bornes altimétriques et conversion de coordonnées

ETABLIE PAR LE CENTRE CANADIEN DE CARTOGRAPHIE, RESSOURCES NATURELLES CANADA, RENDUEMENT À JOUR EN 1996.

LES CARTES SONT EN VENTE AU BUREAU DES CARTES DU CANADA, OTTAWA, OU CHEZ LE VENDEUR LE PLUS PRÈS.

© 1996, SA MAJESTÉ LA REINE DU CHEF DU CANADA.

We welcome your comments.
Just phone us at 1-800-465-MAPS.

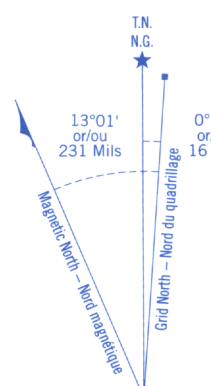
Nous apprécions vos commentaires.
Téléphonez-nous au 1-800-465-6277.

Military users,
refer to this map as:
Référence de cette carte
pour usage militaire

SERIES A 751 SÉRIE

MAP 31 M/13 CARTE

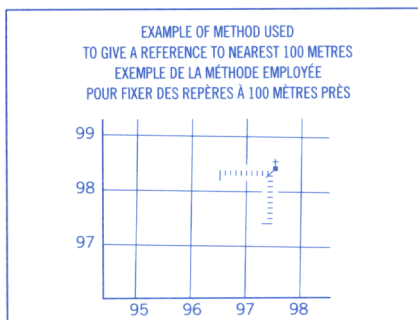
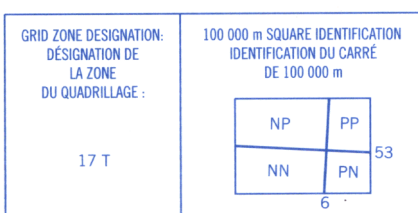
EDITION 4 EDITION



Use Englehart as the datum universal values
APPROXIMATE MEAN DECLINATION 1996
HIGH CORNER OF MAP
Annual change increasing 2.7

Utiliser le diagramme que pour obtenir les valeurs universelles
DECLINATION MOYENNE APPROXIMATIVE
AU CORNER DE LA CARTE EN 1996
Variation annuelle croissante 2.7

ONE THOUSAND METRE
UNIVERSAL TRANSVERSE MERCATOR GRID
ZONE 17
QUADRILLAGE UNIVERSAL TRANSVERSE DE MERCATOR
DE MILLE METRES



REFERENCE FROM: CHURCH - EGLISE (ON MAP)

POINT OF REFERENCE: Road number on grid line immediately to left of point

READING: Note the number of the line of the quadrangle immediately to the right of the point

Estimate the number of a square from the line numbered to point

Estimate the number of squares to the right of the line of the quadrangle

NOTING: Road number on grid line immediately below point

READING: Note the number of the line of the quadrangle immediately to the right of the point

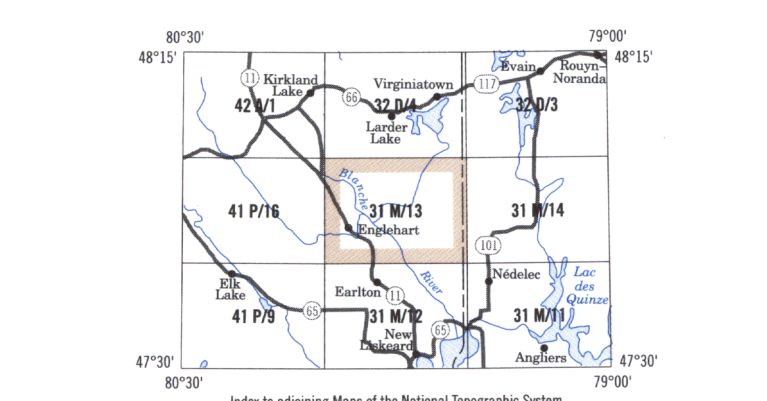
Estimate the number of a square from the line numbered to point

Estimate the number of squares to the right of the line of the quadrangle

GRID REFERENCE: REFERENCE TO QUADRANGLE

Mean value grid reference 100 000 metres

The reference contains the plus plus and 100 000 metres



LOCAL DEALER

DÉTAILLANT LOCAL