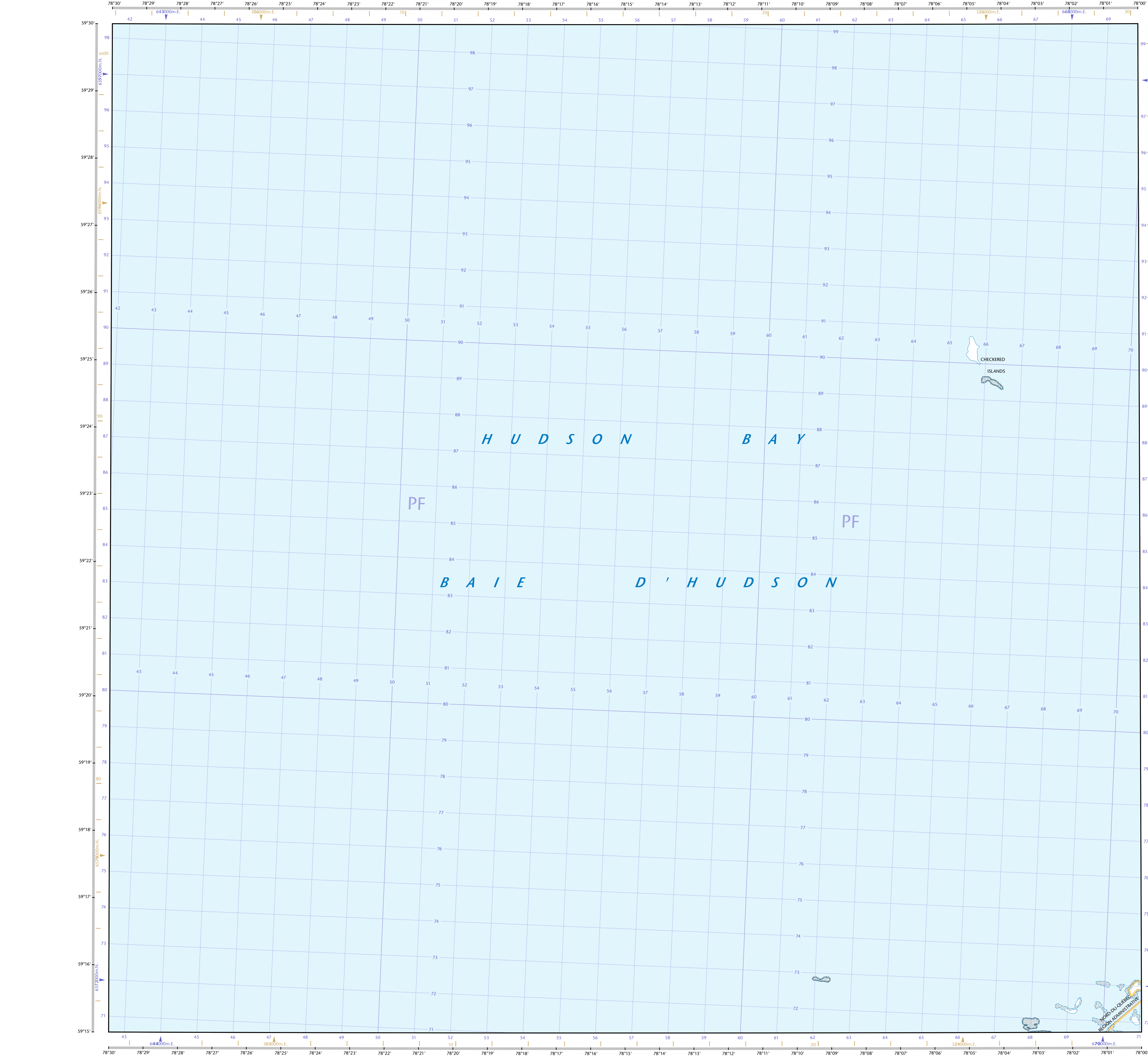

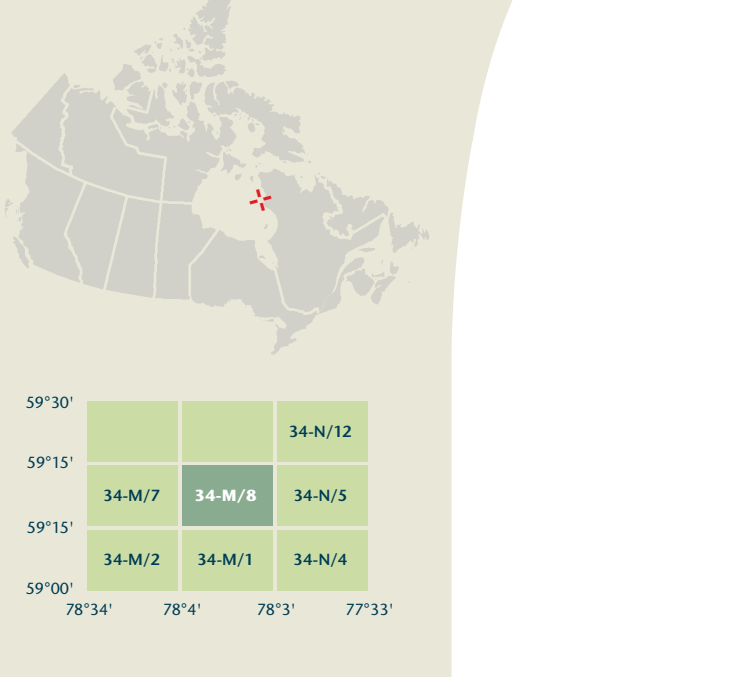




CHECKERED ISLANDS

Nunavut / Quebec
Nunavut / Québec



Produced on December 22, 2010, by the Centre for Topographic Information, Natural Resources Canada.

Établi le 22 décembre 2010, par le Centre d'information topographique, Ressources naturelles Canada.

The paper copy of this map meets the print quality standards of Natural Resources Canada when it bears a Certified Map Printer holographic label.

La copie papier de cette carte respecte les normes de qualité d'impression de Ressources naturelles Canada quand elle porte l'étiquette holographique de l'imprimeur de cartes accrédité.

Map content validity dates

- Road network, Absent
- Hydrographic network, 2000
- Vegetation, Absent
- Buildings, Absent
- Boundaries, 2010
- Toponymy, 2004 - 2010

Detailed metadata can be found at: <http://GeoGratis.gc.ca>

For corrections, additions or comments concerning the content of this map, please contact Natural Resources Canada at: <http://maps.NRCan.gc.ca>

© 2010. Her Majesty the Queen in Right of Canada.

This map is not to be used for air or marine navigation.

Dates of validity of the content of the map

- Road network, Absent
- Hydrographic network, 2000
- Vegetation, Absent
- Buildings, Absent
- Boundaries, 2010
- Toponymy, 2004 - 2010

Consultez les métadonnées détaillées sur: <http://GeoGratis.gc.ca>

Pour toutes corrections, additions ou commentaires concernant le contenu de cette carte, veuillez contacter Ressources naturelles Canada par courriel électronique à: cartes.NRCan.gc.ca

Visitez notre site Web à: <http://cartes.NRCan.gc.ca>

Cette carte ne doit pas être utilisée pour la navigation aérienne ou maritime.

Map content validity dates

- Road network, Absent
- Hydrographic network, 2000
- Vegetation, Absent
- Buildings, Absent
- Boundaries, 2010
- Toponymy, 2004 - 2010

Detailed metadata can be found at: <http://GeoGratis.gc.ca>

For corrections, additions or comments concerning the content of this map, please contact Natural Resources Canada at: <http://maps.NRCan.gc.ca>

© 2010. Her Majesty the Queen in Right of Canada.

This map is not to be used for air or marine navigation.

CHECKERED ISLANDS

Nunavut / Quebec
Nunavut / Québec



1 centimetre on the map represents 500 metres on the ground

1 centimètre sur la carte représente 500 mètres au sol

Map content validity dates

- Road network, Absent
- Hydrographic network, 2000
- Vegetation, Absent
- Buildings, Absent
- Boundaries, 2010
- Toponymy, 2004 - 2010

Detailed metadata can be found at: <http://GeoGratis.gc.ca>

For corrections, additions or comments concerning the content of this map, please contact Natural Resources Canada at: <http://maps.NRCan.gc.ca>

© 2010. Her Majesty the Queen in Right of Canada.

This map is not to be used for air or marine navigation.

Map content validity dates

- Road network, Absent
- Hydrographic network, 2000
- Vegetation, Absent
- Buildings, Absent
- Boundaries, 2010
- Toponymy, 2004 - 2010

Detailed metadata can be found at: <http://GeoGratis.gc.ca>

For corrections, additions or comments concerning the content of this map, please contact Natural Resources Canada at: <http://maps.NRCan.gc.ca>

© 2010. Her Majesty the Queen in Right of Canada.

This map is not to be used for air or marine navigation.

Map content validity dates

- Road network, Absent
- Hydrographic network, 2000
- Vegetation, Absent
- Buildings, Absent
- Boundaries, 2010
- Toponymy, 2004 - 2010

Detailed metadata can be found at: <http://GeoGratis.gc.ca>

For corrections, additions or comments concerning the content of this map, please contact Natural Resources Canada at: <http://maps.NRCan.gc.ca>

© 2010. Her Majesty the Queen in Right of Canada.

This map is not to be used for air or marine navigation.

Map content validity dates

- Road network, Absent
- Hydrographic network, 2000
- Vegetation, Absent
- Buildings, Absent
- Boundaries, 2010
- Toponymy, 2004 - 2010

Detailed metadata can be found at: <http://GeoGratis.gc.ca>

For corrections, additions or comments concerning the content of this map, please contact Natural Resources Canada at: <http://maps.NRCan.gc.ca>

© 2010. Her Majesty the Queen in Right of Canada.

This map is not to be used for air or marine navigation.

Map content validity dates

- Road network, Absent
- Hydrographic network, 2000
- Vegetation, Absent
- Buildings, Absent
- Boundaries, 2010
- Toponymy, 2004 - 2010

Detailed metadata can be found at: <http://GeoGratis.gc.ca>

For corrections, additions or comments concerning the content of this map, please contact Natural Resources Canada at: <http://maps.NRCan.gc.ca>

© 2010. Her Majesty the Queen in Right of Canada.

This map is not to be used for air or marine navigation.

34-M/8
SCALE 1:50 000 EDITION 01
CHECKERED ISLANDS

34-M/8
SCALE 1:50 000 EDITION 01
CHECKERED ISLANDS

34-M/8
SCALE 1:50 000 EDITION 01
CHECKERED ISLANDS

34-M/8
SCALE 1:50 000 EDITION 01
CHECKERED ISLANDS

34-M/8
SCALE 1:50 000 EDITION 01
CHECKERED ISLANDS

34-M/8
SCALE 1:50 000 EDITION 01
CHECKERED ISLANDS

34-M/8
SCALE 1:50 000 EDITION 01
CHECKERED ISLANDS