

LEGEND - LÉGENDE

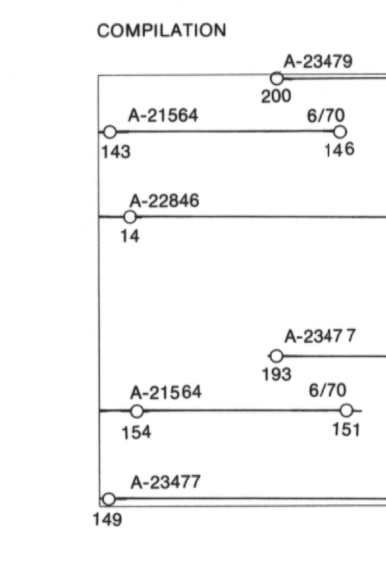
ROADS AND RELATED FEATURES

- HARD SURFACE, ALL WEATHER
- LOOSE SURFACE
- CART TRACK, WINTER ROAD
- TRAIL, CUT LINE, PORTAGE
- BUILT-UP AREA
- RAILWAY, SIDING, STATION, STOP
- BRIDGE
- SEAPLANE BASE, ANCHORAGE
- LANDMARK FEATURES
- HOUSE, BARN
- CHURCH, SCHOOL
- POST OFFICE
- HISTORICAL SITE
- TOWERS: FIRE, RADIO
- WELL, OIL, GAS
- TANK, OIL, GASOLINE, WATER
- TELEPHONE LINE
- POWER TRANSMISSION LINE
- MINE
- CUTTING, EMBANKMENT
- GRAVEL PIT
- BOUNDARIES AND SURVEY CONTROL
- INTERNATIONAL, PROVINCIAL, BOUNDARY MONUMENT
- COUNTY, DISTRICT
- TOWNSHIP, PARISH, SURVEYED
- TOWNSHIP, DLS - SURVEYED, UNSURVEYED


BOUNDARIES AND SURVEY CONTROL

- INDIAN RESERVE, PARK, ETC
- HORIZONTAL SURVEY POINT
- BENCH MARK WITH ELEVATION
- SPOT ELEVATION, PRECISE: LAND, WATER
- DRAINAGE AND RELATED FEATURES
- STREAM, SHORELINE: INDEFINITE
- DIRECTION OF FLOW
- LAKE, INTERMITTENT LAKE
- FLOODED LAND
- MARSH, SWAMP (WOODED)
- DRY RIVER BED WITH CHANNELS
- SAND, ABOVE, IN WATER
- STRING BOG
- TUNDRA: PONDS, POLYGONS
- RAPIDS, FALLS, RAPIDS
- FORESHORE FLATS
- ROCK
- DAM
- WHARF
- DITCH
- RELIEF FEATURES
- CONTOURS
- APPROXIMATE CONTOURS
- DEPRESSION CONTOUR
- SPOT ELEVATION, APPROXIMATE: LAND, WATER
- ESKER
- PINGO
- SAND, SAND DUNES
- PALSA BOG
- WOODED AREA
- CLEARED AREA

PHOTOGRAPHY



REVISION



ONE THOUSAND METRE

53 H/8	43 E/5	43 E/6
53 H/1	43 E/4	43 E/3
53 A/16	43 D/13	43 D/14

IMPRESSION OF THIS MAP USING 1983 SATELLITE IMAGERY

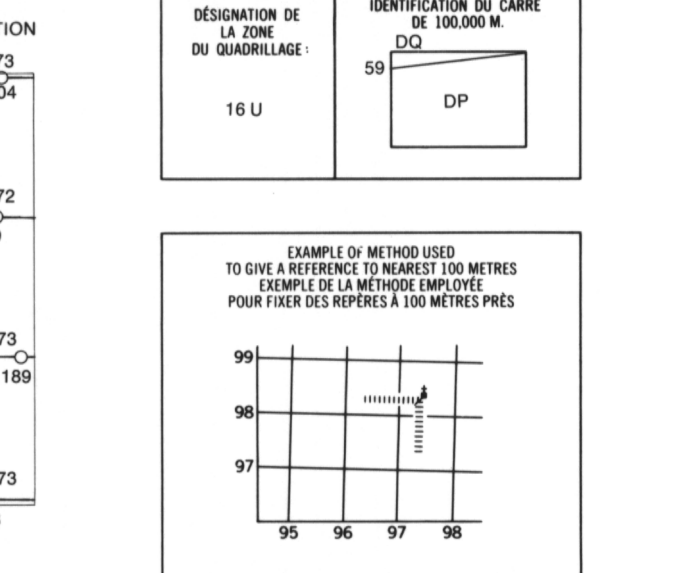
REVEALED NO CHANGES IN MAJOR HYDROGRAPHIC OR CONSTRUCTED FEATURES.

CONVERSION SCALE FOR ELEVATIONS




- ROUTES ET OUVRAGES CONNEXES
- CHARRUE DE TERRE, CHARRUE
- SENTIER, PÉNÉE, PORTAGE
- ASLOMERATION
- CHEMIN DE FER, VOIE D'ÉVÈNEMENT, GARE, ARRÊT
- PONT
- HYDROAÉROPORT, MOULAGE
- POINTS DE REPÈRE
- MAISON, GRANGE
- ÉGLISE, ÉCOLE
- BUREAU DE POSTE
- LIEU HISTORIQUE
- TOURS: FEU, RADIO
- PUS: PÉROLE, GAZ
- RÉSÉROIR: PÉROLE, ESSENCE, EAU
- LIGNE TÉLÉPHONIQUE
- LIGNE DE TRANSPORT D'ÉNERGIE
- MINE
- DÉBLAI, REMBLAI
- GRAVIER
- FRONTIÈRES ET POINTS DE RÉFÉRENCES
- INTERNATIONALE, PROVINCIALE, BOUVÉE, FRONTIÈRE
- COUNTÉ, DISTRICT
- CANTON, PAROISSE - ARPEENTE - NON ARPEENTE
- TOWNSHIP, ATC-ARPEENTE, NON ARPEENTE
- COINS DE SECTION
- MUNICIPALITÉ
- RÉSERVE INDIENNE, PARC, ETC
- REPERE PLANIMÉTRIQUE
- REPERE DE NIVÈLEMENT AVEC COTE
- POINT CÔTÉ, PRÉCIS: SUR TERRE, SUR L'EAU
- DRAINAGE ET OUVRAGES CONNEXES
- COURS D'EAU, RIVE, IMPRÉCISE
- DIRECTION DU COURANT
- LAC, LAC INTERMITTENT
- TERRAIN INONDÉ
- MARAIS, MARÉCAGE (BOIS)
- LIT DE COURS D'EAU TARI AVEC CHENAUX
- SABLE: AU DESSUS, DANS L'EAU
- MARÉCAGE EN ENFILADE
- TOUNDRA: ETANGS, SOLS POLYAGONAUX
- RAPIDES, CHUTES, RAPIDES
- ESTRANS
- ROCHE
- BARRAGE
- QUAI
- FOSSÉ
- RELIEF
- COURBES DE NIVEAU
- COURBES DE NIVEAU APPROXIMATIVES
- COURBE DE CUVETTE
- POINT CÔTÉ, APPROXIMATIF: SUR TERRE, SUR L'EAU
- ESKER
- PINGO
- SABLE, DUNES
- PALBE
- RÉGION BOISÉE
- RÉGION DÉBOISÉE

PHOTOGRAPHY



REVISION



ONE THOUSAND METRE

53 H/8	43 E/5	43 E/6
53 H/1	43 E/4	43 E/3
53 A/16	43 D/13	43 D/14

IMPRESSION OF THIS MAP USING 1983 SATELLITE IMAGERY

REVEALED NO CHANGES IN MAJOR HYDROGRAPHIC OR CONSTRUCTED FEATURES.

CONVERSION SCALE FOR ELEVATIONS

