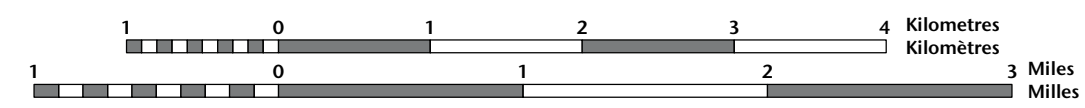
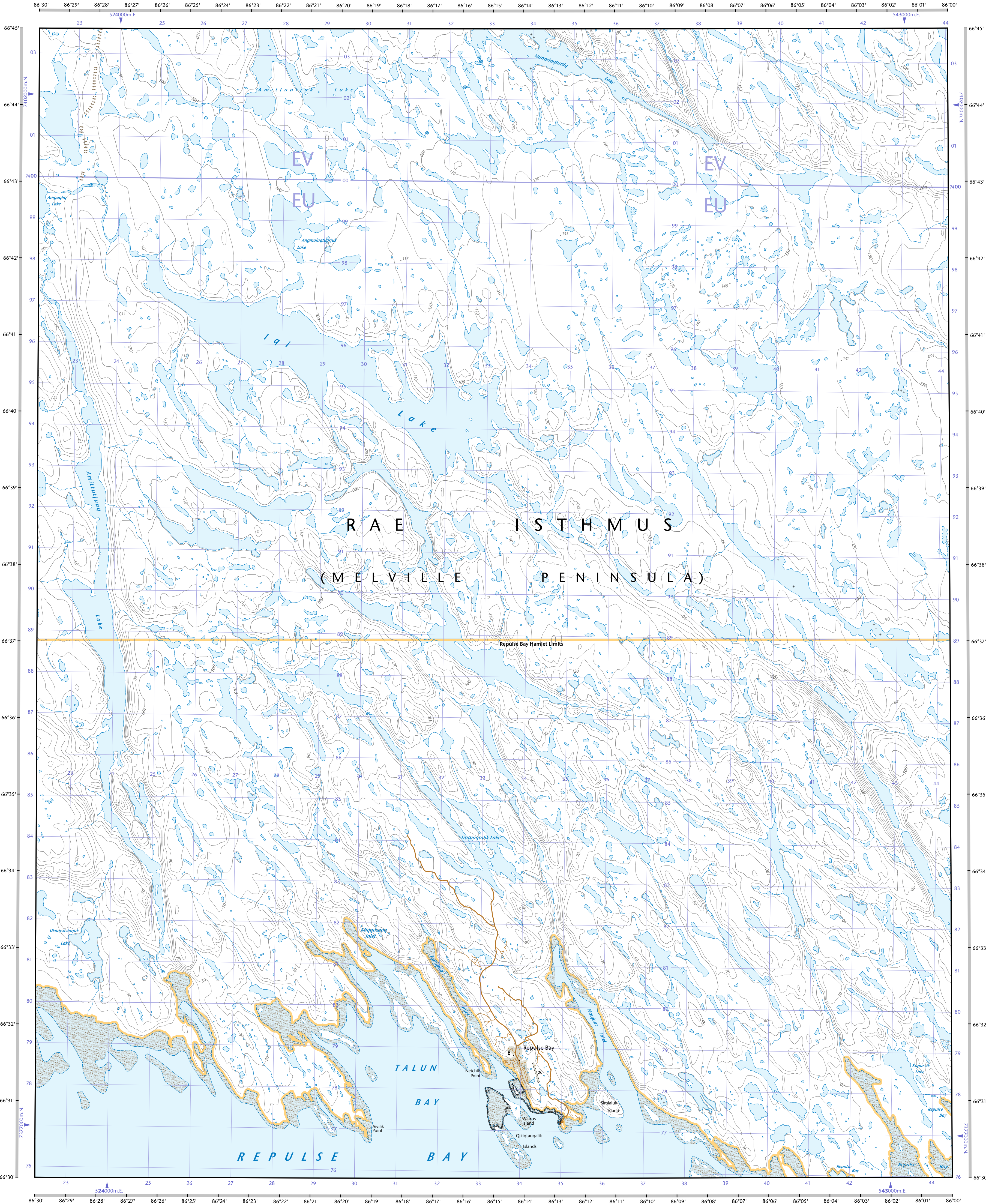


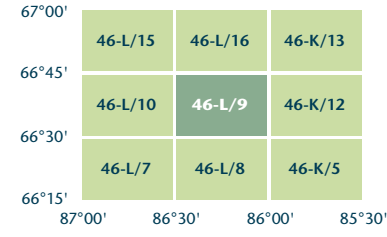
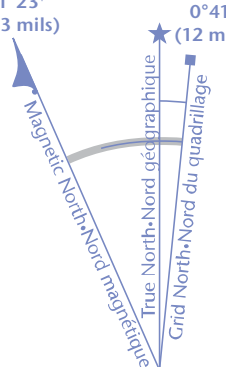
This map is not to be used for air or marine navigation.

Cette carte ne doit pas être utilisée pour la navigation aérienne ou maritime.



1 centimetre on the map represents 500 metres on the ground
Contour Interval: 10 metres
Elevations in metres above Mean Sea Level

The magnetic compass may be erratic in this region
La boussole sera peut-être instable dans cette région



Printed map / Carte imprimée
Cat. no. / No de cat.
M116-2/046109
ISSN 1915-884X
ISBN 978-0-660-66736-2

Digital map / Carte numérique
Cat. no. / No de cat.
M116-2/046L09-PDF
ISSN 1915-8858
ISBN 978-1-100-53302-5