

Refer to
this map as:
47 H/16
EDITION 1 A SE
SERIES A 713

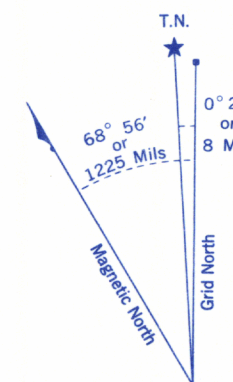
CONVERSION SCALE FOR ELEVATIONS

0 100 200 300 400 500 600 700 800 900 1000

Feet

0 30 60 90 120 150 180 210 240 270 300 330 360 390 420 450 480 510 540 570 600 630 660 690 720 750 780 810 840 870 900 930 960 990 1020 1050 1080 1110 1140 1170 1200

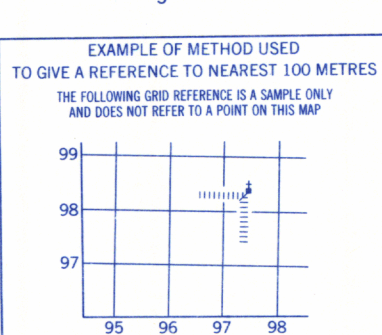
Meters



Use diagram only to obtain numerical values.
APPROXIMATE MEAN DECLINATION 1965
FOR CENTRE OF MAP
Annual change decreasing 27.1'

ONE THOUSAND METRE
UNIVERSAL TRANSVERSE MERCATOR GRID

| GRID ZONE DESIGNATION | 100,000 M. SQUARE IDENTIFICATION |
|--------------------------|----------------------------------|
| 17 W | N K |
| | 5 |



| REFERENCE POINT | CHURCH (as above) |
|--|-------------------|
| EASTING: Read number on grid line immediately to left of point | 97 |
| Estimate tenths of a square from this line westward to point | 97.5 |
| NORTHING: Read number on grid line immediately below point | 98 |
| Estimate tenths of a square from this line northward to point | 98.4 |

EXAMPLE MILITARY GRID REFERENCE: 975984
Nearest similar grid reference 100,000 metres (about 63 miles)

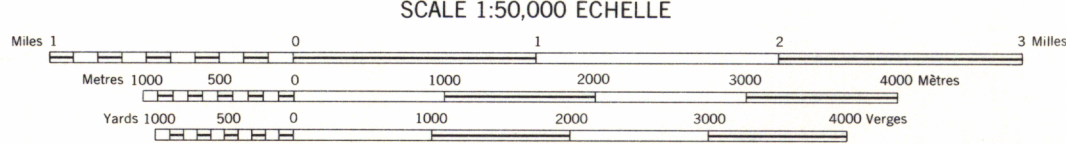
ZONE 17

Produced, 1965, by the SURVEYS AND MAPPING BRANCH, DEPARTMENT OF ENERGY, MINES AND RESOURCES, from aerial photographs taken in 1958.
Printed 1968.

Copies may be obtained from the Map Distribution Office,
Department of Energy, Mines and Resources, Ottawa.

The daily change of the North Magnetic Pole causes the magnetic compass to be very erratic in this area.
La variation diurne du pôle Nord magnétique afflige le compas magnétique dans cette région.

KRAG MOUNTAINS
DISTRICT OF FRANKLIN
NORTHWEST TERRITORIES
SCALE 1:50,000 ÉCHELLE



CONTOUR INTERVAL 50 FEET
Elevations in feet above Mean Sea Level
North American Datum 1927
Transverse Mercator Projection

Some names on this map are not yet official.
Corrections or additions are invited by the
Surveys and Mapping Branch.
This Provisional Map is equivalent to a standard
map in accuracy of content.

ÉQUIDISTANCE DES COURBES 50 PIEDS
Élévations en pieds au-dessus du niveau moyen de la mer
Niveau de référence nord-américain 1927
Projection transversale de Mercator

Certains noms inscrits sur cette carte ne sont pas encore officiels.
La Direction des levés et de la cartographie salue tout avis du public lui signalant corrections et additions.
Cette carte provisoire est l'équivalente d'une carte régulière au point de vue précision de l'information.

Établie en 1965, par la DIRECTION DES LEVÉS ET DE LA CARTOGRAPHIE, MINISTÈRE DE L'ÉNERGIE, DES MINES ET DES RESSOURCES, à partir des photographies aériennes prises en 1958. Imprimée en 1968.

Ces cartes sont en vente au Bureau de distribution des cartes, Ministère de l'Énergie, des Mines et des Ressources, Ottawa.