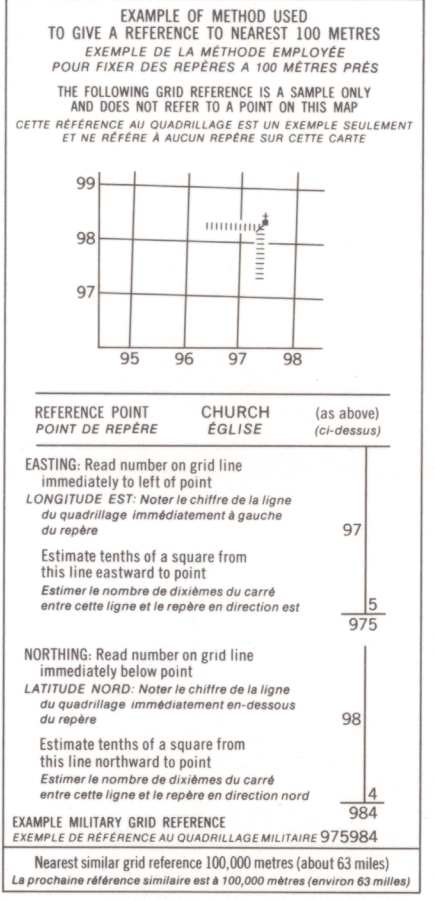
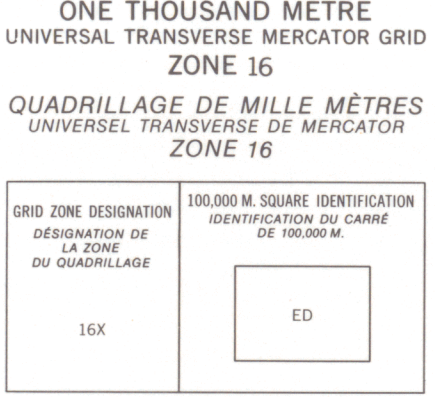
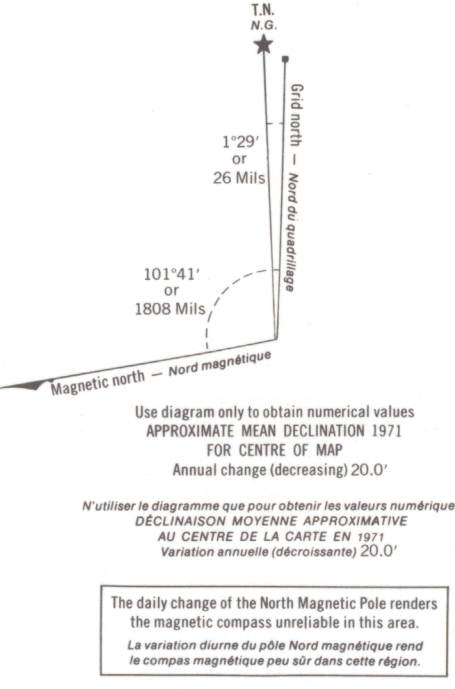
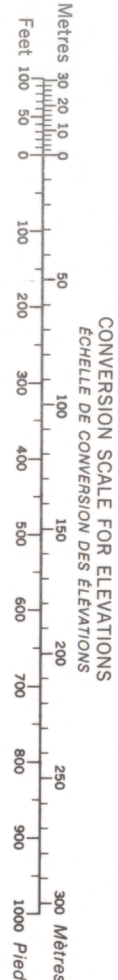


Refer to this map as:  
Réf rence de la carte:  
S RI S A001 S RI E  
MAP 49 G/10 CARTE  
EDITION 1 MCE EDITION

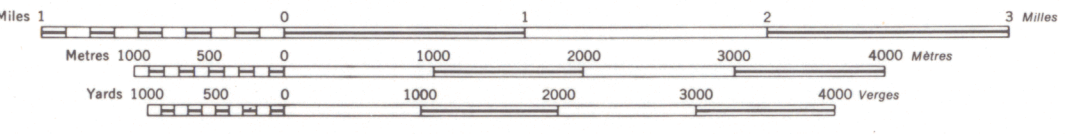


Produced by the MAPPING AND CHARTING ESTABLISHMENT,  
DEPARTMENT OF NATIONAL DEFENCE, from air photographs  
taken in 1959. Printed 1971.

Publi e par le SERVICE DE LA CARTOGRAPHIE, MINIST RE DE  
LA D FENSE NATIONALE, d'apr s les photographies a riennes  
prises en 1959. Imprim e en 1971.

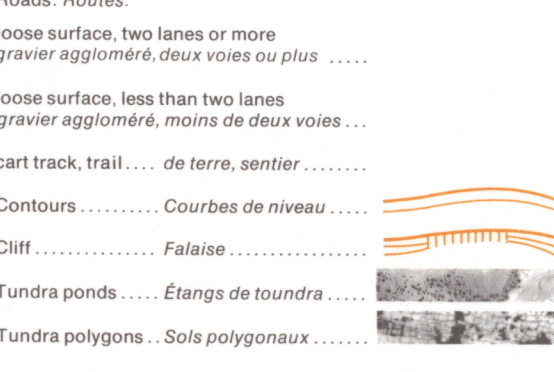
DEPOT POINT  
DISTRICT OF FRANKLIN  
NORTHWEST TERRITORIES

Approximate Scale 1:50,000  chelle Approximative




CONTOUR INTERVAL APPROXIMATELY 100 FEET  
Elevations in Feet above Mean Sea Level  
North American Datum 1927  
Transverse Mercator Projection  
Clarke 1866 Spheroid  
 QUIDISTANCE APPROXIMATIVE DES COURBES 100 PIEDS  
 levations en pieds au dessus du niveau moyen de la mer  
Syst me de r f rence g od sique nord-am ricain 1927  
Projection transverse de Mercator  
Sph ro de de Clarke 1866

ESIC CIST  
MAR 28 1996  
Earth Sciences Secteur des sciences  
de la Terre



MAP LIBRARY / CARTOTHEQUE



DEPOT POINT  
49 G/10  
EDITION 1