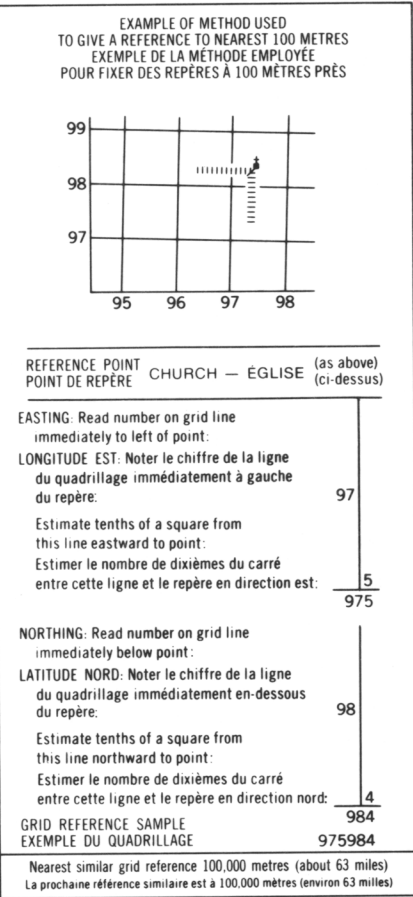
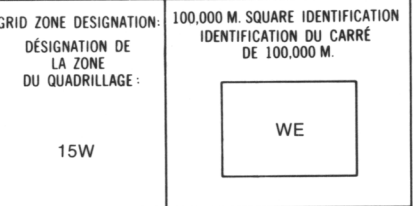
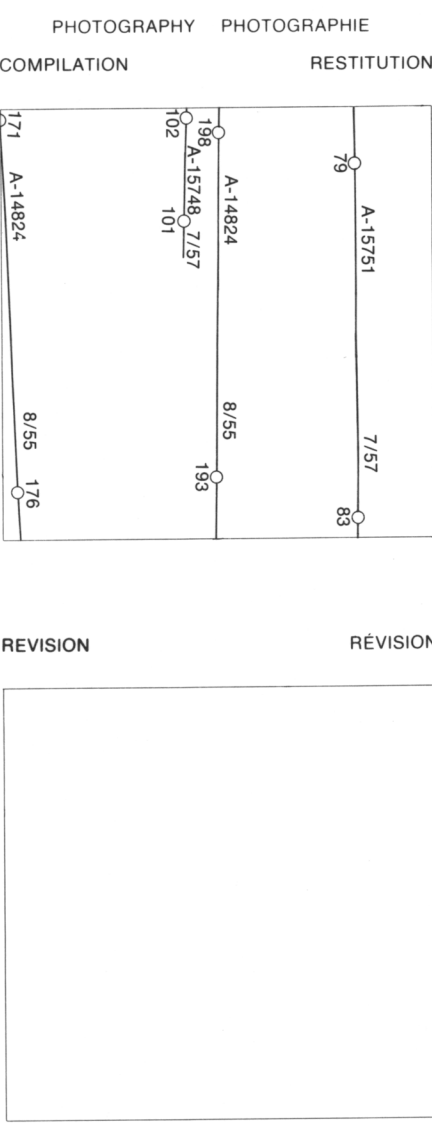


- ROADS AND RELATED FEATURES**
- HARD SURFACE, ALL WEATHER
 - LOOSE SURFACE
 - CART TRACK, WINTER ROAD
 - TRAIL, CUT LINE, PORTAGE
 - BUILT-UP AREA
 - RAILWAY, SIDING, STATION, STOP
 - BRIDGE
 - SEAPLANE BASE, ANCHORAGE
- LANDMARK FEATURES**
- HOUSE, BARN
 - CHURCH, SCHOOL
 - POST OFFICE
 - HISTORICAL SITE
 - TOWERS: FIRE, RADIO
 - WELL: OIL, GAS
 - TANK: OIL, GASOLINE, WATER
 - TELEPHONE LINE
 - POWER TRANSMISSION LINE
 - MINE
 - CUTTING, EMBANKMENT
 - GRAVEL PIT
- BOUNDARIES AND SURVEY CONTROL**
- INTERNATIONAL, PROVINCIAL, BOUNDARY MONUMENT
 - COUNTY, DISTRICT
 - TOWNSHIP, PARISH-SURVEYED, UNSURVEYED
 - TOWNSHIP, DLS - SURVEYED, UNSURVEYED
 - MUNICIPALITY
 - INDIAN RESERVE, PARK, ETC
 - HORIZONTAL SURVEY POINT
 - BENCH MARK WITH ELEVATION
 - SPOT ELEVATION, PRECISE: LAND, WATER
- DRAINAGE AND RELATED FEATURES**
- STREAM, SHORELINE: INDEFINITE
 - DIRECTION OF FLOW
 - LAKE, INTERMITTENT LAKE
 - FLOODED LAND
 - MARSH, SWAMP (WOODED)
 - DRY RIVER BED WITH CHANNELS
 - SAND, ABOVE, IN WATER
 - STRING BOG
 - TUNDRA: PONDS, POLYGONS
 - RAPIDS, FALLS, RAPIDS
 - FORESHORE FLATS
 - ROCK
 - DAM
 - WHARF
 - DITCH
- RELIEF FEATURES**
- CONTOURS
 - APPROXIMATE CONTOURS
 - DEPRESSION CONTOUR
 - SPOT ELEVATION, APPROXIMATE: LAND, WATER
 - ESKER
 - PINGO
 - SAND, SAND DUNES
 - PALSA BOG
 - WOODED AREA
 - CLEARED AREA

- LEGEND - L G NDE**
- ROUTES ET OUVRAGES CONNEXES**
- SURFACE PAV E, TOUTES SAISONS
 - GRAVIER
 - CHEMIN DE TERRE, D'HIVER
 - SENTIER, PERC E, PORTAGE
 - AGGLOM RATION
 - CHEMIN DE FER, VOIE D' VITEMENT, GARE, ARR T
 - PONT
 - HYDRO ROPORT, MOULAGE
- POINTS DE REP RE**
- MAISON, GRANGE
 -  GLISE,  COLE
 - BUREAU DE POSTE
 - LIEU HISTORIQUE
 - TOURS: FEU, RADIO
 - PUITS: P TROLE, GAZ
 - R SERVOIR: P TROLE, ESSENCE, EAU
 - LIGNE T L PHONIQUE
 - LIGNE DE TRANSPORT D' NERGIE
 - MINE
 - DEBLAI, REMBLAI
 - GRAVIER
- FRONTI RES ET POINTS DE R F RENCES**
- INTERNATIONALE, PROVINCIALE, BORNE FRONTI RE
 - COMT , DISTRICT
 - CANTON, PAROISSE - ARPENT E - NON ARPENT E
 - TOWNSHIP, ATC-ARPENT E, NON ARPENT E
 - COINS DE SECTION
 - MUNICIPALIT 
 - R SERVE INDIENNE, PARC, ETC
 - REP RE PLANIM TRIQUE
 - REP RE DE NIVELLEMENT AVEC COTE
 - POINT COTE, PR CIS: SUR TERRE, SUR L'EAU
 - COURS D'EAU, RIVE: IMPRECISE
 - DIRECTION DU COURANT
 - LAC, LAC INTERMITTENT
 - TERRAIN INOND 
 - MARAIS, MAR CAGE (BOIS )
 - LIT DE COURS D'EAU TARI AVEC CHENAUX
 - SABLE: AU DESSUS, DANS L'EAU
 - MAR CAGE EN FILADE
 - TOUNORA: ETANGS, SOLS POLYGAONAUX
 - RAPIDES, CHUTES, RAPIDES
 - ESTRANS
 - ROCHE
 - BARRAGE
 - QUAI
 - FOSSE
- RELIEF**
- COURBES DE NIVEAU
 - COURBES DE NIVEAU APPROXIMATIVES
 - COURBE DE CUVETTE
 - POINT COT , APPROXIMATIF: SUR TERRE, SUR L'EAU
 - ESKER
 - PINGO
 - SABLE, DUNES
 - PALSE
 - R GION BOIS E
 - R GION D BOIS E



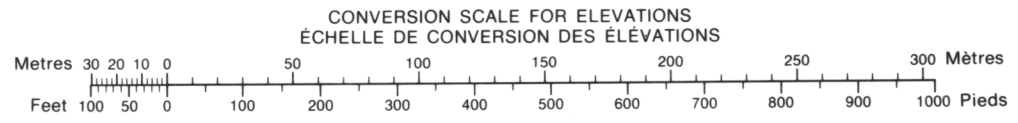
56 N/1	56-O/4	56-O/3
56 K/16	56 J/13	56 J/14
56 K/9	56 J/12	56 J/11

ONE THOUSAND METRE UNIVERSAL TRANSVERSE MERCATOR GRID ZONE 15 QUADRILLAGE DE MILLE M TRES UNIVERSEL TRANSVERSE DE MERCATOR

The 1977 MAGNETIC BEARING is 13°38' (242 mils) WEST OF GRID NORTH. ANNUAL CHANGE DECREASING 18.2' GRID NORTH is 1°09' (20 mils) EAST OF TRUE NORTH for centre of map.

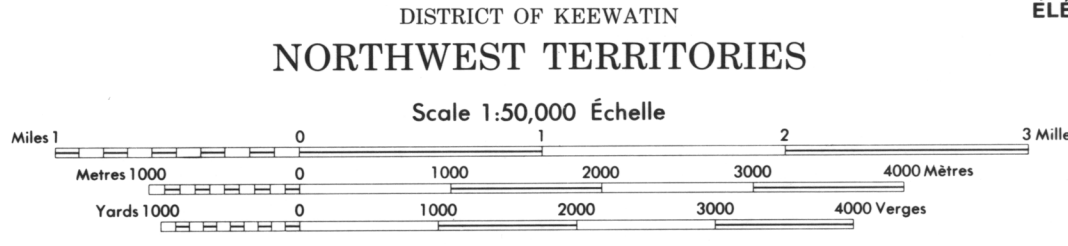
Le REP RE MAGN TIQUE en 1977 est   13°38' (242 mils) OUEST DU NORD DU QUADRILLAGE. VARIATION ANNUELLE D CROISSANTE 18.2' NORD DU QUADRILLAGE est   1°09' (20 mils)   l'est du NORD G OGRAPHIQUE au centre de la carte.

THE MAGNETIC COMPASS IS LIKELY TO BE USELESS IN THIS AREA LA BOUSSOLE SERA PROBABLEMENT INUTILE DANS CETTE R GION



PRODUCED BY THE SURVEYS AND MAPPING BRANCH, DEPARTMENT OF ENERGY, MINES AND RESOURCES, OTTAWA, 1977. INFORMATION CURRENT AS OF 1985. COPIES MAY BE OBTAINED FROM THE CANADA MAP OFFICE, DEPARTMENT OF ENERGY, MINES AND RESOURCES, OTTAWA, OR YOUR NEAREST MAP DEALER.   CANADA COPYRIGHTS RESERVED 1977.

ELEVATIONS IN METRES ABOVE MEAN SEA LEVEL CONTOUR INTERVAL 10 METRES NORTH AMERICAN DATUM 1927 TRANSVERSE MERCATOR PROJECTION



ELEVATIONS EN M TRES AU-DESSUS DU NIVEAU MOYEN DE LA MER  QUIDISTANCE DES COURBES 10 M TRES SYST ME DE R F RENCE G O SIQUE NORD-AM RICAIN 1927 PROJECTION TRANSVERSE DE MERCATOR

 TABL  PAR LA DIRECTION DES LEVES ET DE LA CARTOGRAPHIE, MINIST RE DE L' NERGIE, DES MINES ET DES RESSOURCES, OTTAWA, EN 1977. R NORM MENTS   JOUR EN 1985. CES CARTES SONT EN VENTE AU BUREAU DES CARTES DU CANADA, MINIST RE DE L' NERGIE, DES MINES ET DES RESSOURCES, OTTAWA, OU CHEZ LE VENDEUR LE PLUS PR S.   CANADA 1977. TOUS DROITS R SERV S.