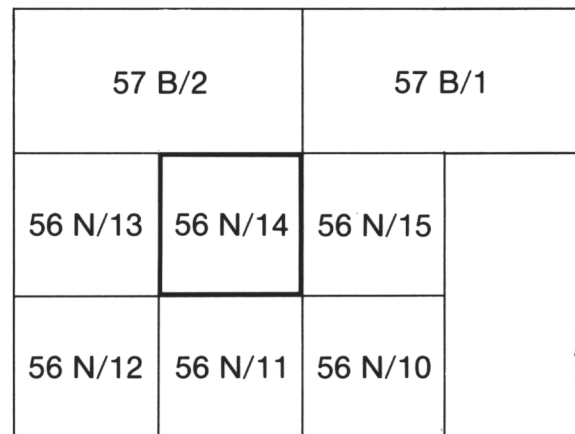

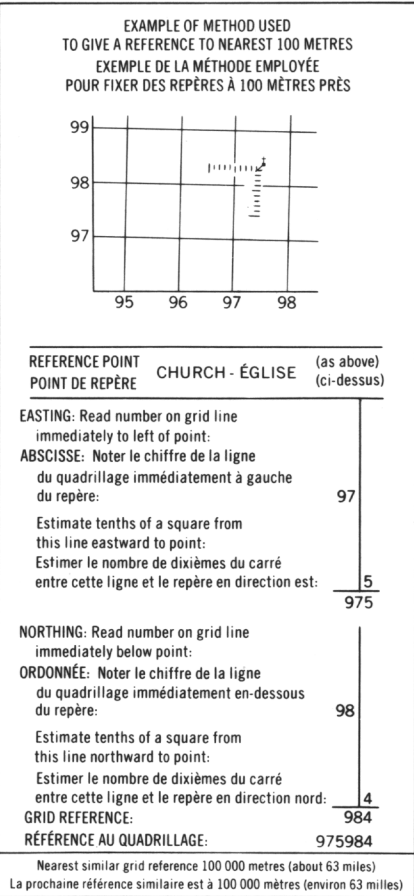
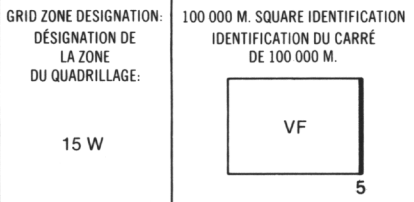
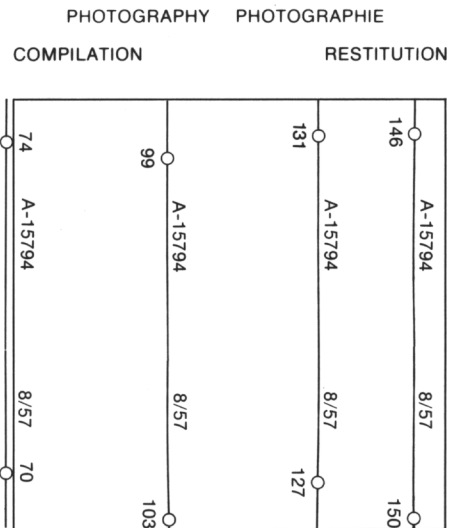


Military users,
refer to this map as:
Réf rence de cette carte
pour usage militaire:

SERIES A 701 S RI 
MAP 56 N/14 CARTE
EDITION 1 MCE EDITION

LEGEND - L G NDE

ROAD, HARD SURFACE, ALL WEATHER		ROUTE, SURFACE DURCIE, TOUTES SAISONS
ROAD, LOOSE SURFACE		ROUTE, SURFACE DE GRAVIER
CART TRACK, WINTER ROAD		CHEMIN DE CHARROI, ROUTE D'HIVER
TRAIL, CUT LINE, PORTAGE		SENTIER, PERC�E OU PORTAGE
BUILT-UP AREA		AGGLOMERATION
RAILWAY, SIDING, STATION, STOP		CHEMIN DE FER, VOIE D'�VITEMENT, STATION, ARR�T
BRIDGE		PONT
SEAPLANE BASE, SEAPLANE ANCHORAGE		BASE D'HYDRAVIONS; ANCRAGE D'HYDRAVIONS
HOUSE, BARN		MAISON; GRANGE
CHURCH, SCHOOL		�GLISE; �COLE
POST OFFICE		BUREAU DE POSTE
TOWER, FIRE, RADIO		TOUR; FEU, RADIO
WELL, OIL, GAS		PUITS; PETROLE, GAZ
TANK, OIL, GASOLINE, WATER		R�SERVOIR; PETROLE, ESSENCE, EAU
POWER TRANSMISSION LINE		LIGNE DE TRANSPORT D'�NERGIE
MINE		MINE
CUTTING, EMBANKMENT		D�BLAI; REMBLAI
GRAVEL PIT		CARRI�RE DE GRAVIER
INTERNATIONAL, PROVINCIAL BOUNDARY WITH MONUMENT		FRONTI�RE INTERNATIONALE, LIMITE PROVINCIALE AVEC BORNE FRONTI�RE
COUNTY, DISTRICT BOUNDARY		LIMITE DE COMT� OU DE DISTRICT
TOWNSHIP, PARISH BOUNDARY		LIMITE DE CANTON, DE PAROISSE
D.L.S. TOWNSHIP CORNER: SURVEYED, UNSURVEYED		COIN DE CANTON (A.T.C.): ARPENT�, NON ARPENT�
D.L.S. SECTION CORNERS		COINS DE SECTION (A.T.C.)
MUNICIPALITY BOUNDARY		LIMITE DE MUNICIPALIT�
RESERVE, PARK, ETC. BOUNDARY		LIMITE DE R�SERVE, DE PARC, ETC.
HORIZONTAL CONTROL POINT		REP�RE PLANIM�TRIQUE
BENCH MARK WITH ELEVATION		REP�RE DE NIVELLEMENT AVEC COTE
SPOT ELEVATION, PRECISE: LAND, WATER		POINT COT�, PR�CIS: SUR TERRE, SUR L'EAU
STREAM OR SHORELINE, INDEFINITE		COURS D'EAU OU RIVE, IMPR�CIS
DIRECTION OF FLOW		DIRECTION DU COURANT
LAKE, INTERMITTENT LAKE, PONDS		LAC; LAC INTERMITTENT; �TANGS
FLOODED LAND		TERRES INOND�E
MARSH, SWAMP (WOODED)		MARAIS; BOIS� MAR�CAGEUX
DRY RIVER BED WITH CHANNELS		LIT DE RIVIER� ASS�CH� AVEC CHENAUX
STRING BOG		FONDRI�RE � FILAMENTS
TUNDRA: LAKES IN TUNDRA; POLYGONS		TOUNDRA: LACS EN TOUNDRA; POLYGO�NES DE TOUNDRA
RAPIDS; FALLS; RAPIDS		RAPIDES; CH�TES; RAPIDES
FORESHORE FLATS, SAND IN WATER		ESTRANS, SABLE SOUS L'EAU
ROCKS		ROCHES
DAM		BARRAGE
WHARF		QUAI
DITCH		FOSSE
CONTOURS		COURBES DE NIVEAU
APPROXIMATE CONTOURS		COURBES DE NIVEAU APPROXIMATIVES
DEPRESSION CONTOUR		COURBE DE CUVETTE
CLIFF		FALAISE
SPOT ELEVATION, APPROXIMATE: LAND, WATER		POINT COT�, APPROXIMATIF: SUR TERRE, SUR L'EAU
ESKER		ESKER
SAND, SAND DUNES		SABLE, DUNES DE SABLE
PALSA BOG		FONDRI�RE DE PALSE
WOODED AREA, FOREST		SURFACE BOIS�E, FOR�T
CLEARED AREA		ESPACE D�NUD�E, CLAIRI�RE

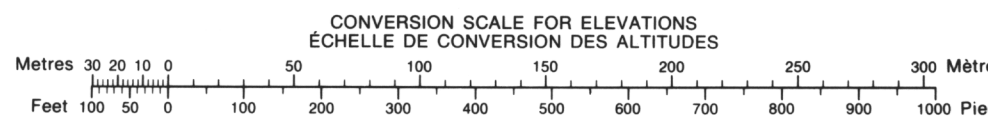


ONE THOUSAND METRE
UNIVERSAL TRANSVERSE MERCATOR GRID
ZONE 15
QUADRILLAGE DE MILLE M TRES
TRANSVERSE UNIVERSEL DE MERCATOR

The 1979 MAGNETIC BEARING is 8 24' (149 mils)
WEST OF GRID NORTH.
ANNUAL CHANGE DECREASING 19.2'
GRID NORTH is 0 14' (4 mils) WEST OF TRUE NORTH
for centre of map.


Le REP RE MAGN TIQUE en 1979 est   8 24' (149 mils)
  l'ouest du NORD DU QUADRILLAGE.
VARIATION ANNUELLE D CROISSANTE 19.2'
NORD DU QUADRILLAGE est   0 14' (4 mils)   l'ouest du
NORD G OGRAPHIQUE au centre de la carte.

THE MAGNETIC COMPASS IS LIKELY
TO BE USELESS IN THIS AREA
LA BOUSSOLE SERA PROBABLEMENT
INUTILE DANS CETTE R GION



PRODUCED BY THE SURVEYS AND MAPPING BRANCH,
DEPARTMENT OF ENERGY, MINES AND RESOURCES,
OTTAWA, PUBLISHED IN 1980.
COPIES MAY BE OBTAINED FROM THE CANADA MAP OFFICE,
DEPARTMENT OF ENERGY, MINES AND RESOURCES, OTTAWA,
OR YOUR NEAREST MAP DEALER.
  1980, HER MAJESTY THE QUEEN IN RIGHT OF CANADA,
DEPARTMENT OF ENERGY, MINES AND RESOURCES.

ELEVATIONS IN METRES ABOVE MEAN SEA LEVEL
CONTOUR INTERVAL..... 10 METRES
NORTH AMERICAN DATUM 1927
TRANSVERSE MERCATOR PROJECTION



ALTITUDES EN M TRES
 QUIDISTANCE DES COURBES..... 10 M TRES
SYST ME DE R F RENCE G OD SIQUE NORD-AM RICAIN 1927
PROJECTION TRANSVERSE DE MERCATOR

 TABL E PAR LA DIRECTION DES LEV ES ET DE LA CARTO-
GRAPHIE, MINIST RE DE L' NERGIE, DES MINES ET DES RES-
SOURCES, OTTAWA, PUBLI E EN 1980.
CES CARTES SONT EN VENTE AU BUREAU DES CARTES DU
CANADA, MINIST RE DE L' NERGIE, DES MINES ET DES RES-
SOURCES, OTTAWA, OU CHEZ LE VENDEUR LE PLUS PR S.
  1980, SA MAJEST  LA REINE DU CHEF DU CANADA,
MINIST RE DE L' NERGIE, DES MINES ET DES RESSOURCES.

ON PEUT OBTENIR DES R NSEIGNEMENTS SUR LE LIEU
ET L'ALTITUDE EXACTE, DES REP RES DE NIVELLEMENT
EN  CRIVANT AUX LEV ES G OD SIQUES, DIRECTION DES
LEV ES ET DE LA CARTOGRAPHIE, OTTAWA.