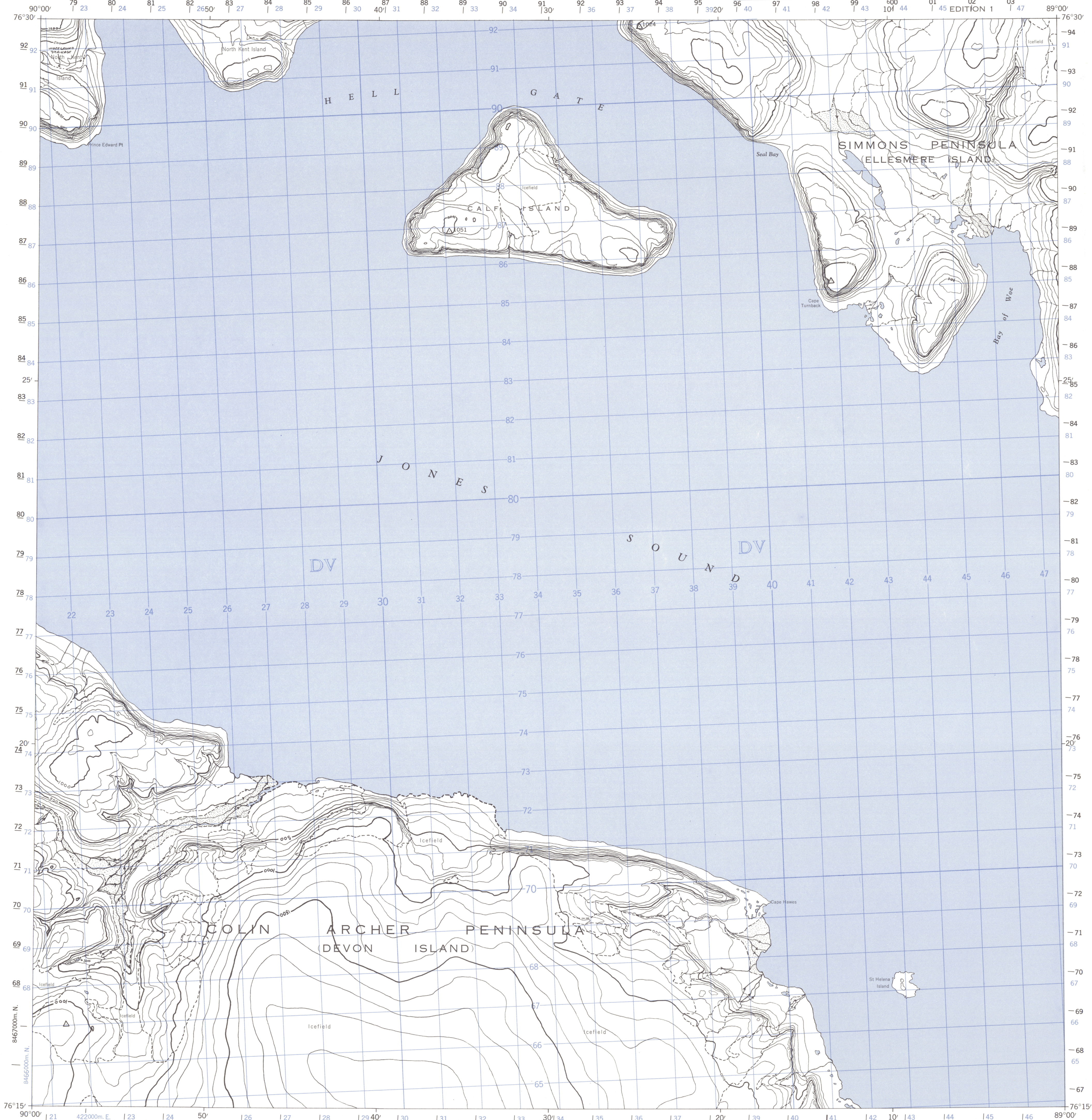


ARCTIC PROVISIONAL MAP

CANADA

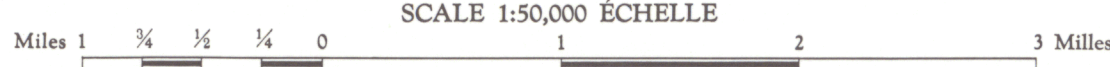
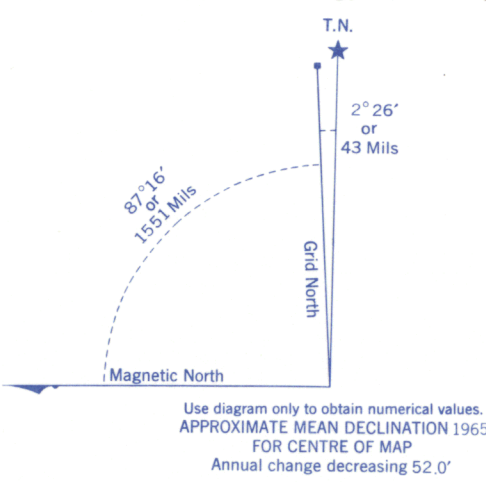
CARTE PROVISOIRE ARCTIQUE

Refer to
this map as:
59 A/7
EDITION 1 ASE
SERIES A 713



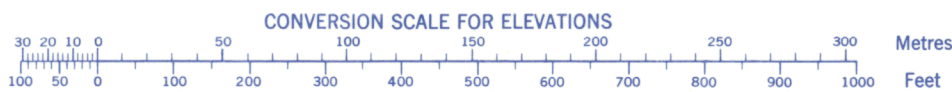
Copies may be obtained from the Map Distribution Office,
Department of Mines and Technical Surveys, Ottawa.

Compiled, 1963, by the SURVEYS AND MAPPING BRANCH,
DEPARTMENT OF MINES AND TECHNICAL SURVEYS,
from aerial photographs taken in 1959. Field surveys 1961. Printed
1965.



The daily change of the North Magnetic Pole renders the magnetic
compass unreliable in this area. The 1965 magnetic declination at
the centre of this map is approximately 89°42' West.

La variation diurne du Pôle Nord magnétique rend le compas peu
sûr dans cette région. La déclinaison magnétique pour 1965 au
centre de cette carte est approximativement 89°42' Ouest.



BAY OF WOE
DISTRICT OF FRANKLIN
NORTHWEST TERRITORIES

SCALE 1:50,000 ÉCHELLE

TO GIVE A REFERENCE TO NEAREST 100 METRES	
EXAMPLE: SURVEY MONUMENT	
EASTING: Read number on grid line immediately to left of point	32
Estimate tenths of a square from this line eastward to point.	321
NORTHING: Read number on grid line immediately below point	86
Estimate tenths of a square from this line northward to point.	869
MILITARY GRID REFERENCE	321869
Nearest similar grid reference 100,000 metres (about 53 miles)	

ONE THOUSAND METRE
UNIVERSAL TRANSVERSE MERCATOR GRID
ZONE 16

BLACK NUMBERED TICKS INDICATE
THE 1000 METRE U.T.M. GRID
ZONE 15

Rédigée en 1963, par la DIRECTION DES LEVÉS ET DE LA
CARTOGRAPHIE, MINISTÈRE DES MINES ET DES
LEVÉS TECHNIQUES, d'après des photographies aériennes
prises en 1959. Levés sur le terrain en 1961. Imprimée en 1965.

Ces cartes sont en vente au Bureau de distribution des cartes,
ministère des Mines et des Relevés techniques, Ottawa.

NATIONAL TOPOGRAPHIC SYSTEM
SYSTÈME NATIONAL DE RÉFÉRENCE CARTOGRAPHIQUE