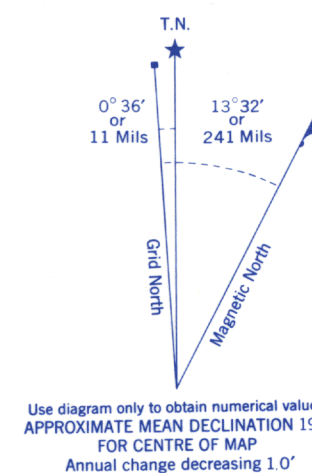
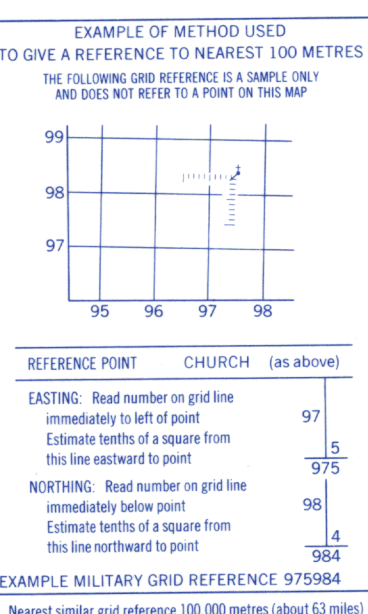
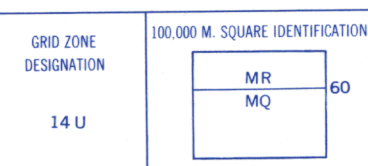


Refer to this map as: 63 J/4 EDITION SERIES A/43 2 MCE



ONE THOUSAND METRE
UNIVERSAL TRANSVERSE MERCATOR GRID
ZONE 14



REFERENCE POINT CHURCH (as above)

EASTING: Road number on grid line immediately to left of point

Estimate tenths of a square from this line westward to point

NORTHING: Road number on grid line immediately below point

Estimate tenths of a square from this line northward to point

EXAMPLE: MILITARY GRID REFERENCE 975984

Nearest similar grid reference 100,000 metres (about 63 miles)