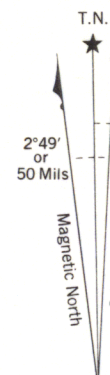
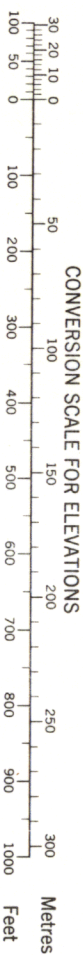


Military users, refer to this map as: **SERIES A713 SÉRIE MAP 67A/8 E CARTE**  
Référence de la carte pour usage militaire: **EDITION 1 MCE ÉDITION**



Use diagram only to obtain numerical values.  
APPROXIMATE MEAN DECLINATION 1974  
FOR CENTRE OF MAP  
Annual change decreasing 20.6'

The magnetic compass is likely to be  
useless in this area

GRID ZONE DESIGNATION	100,000 M. SQUARE IDENTIFICATION
14 W	PM PL 76

EXAMPLE OF METHOD USED TO GIVE A REFERENCE TO NEAREST 100 METRES		
THE FOLLOWING GRID REFERENCE IS A SAMPLE ONLY AND DOES NOT REFER TO A POINT ON THE MAP		
99		
98		
97		
95	96	97
REFERENCE POINT CHURCH (as above)		
EASTING: Read number on grid line immediately to left of point		97
Estimate tenths of a square from this line eastward to point		5
NORTHING: Read number on grid line immediately below point		98
Estimate tenths of a square from this line northward to point		4
EXAMPLE MILITARY GRID REFERENCE 975984		
Nearest similar grid reference 100,000 metres (about 63 miles)		

ONE THOUSAND METRE  
UNIVERSAL TRANSVERSE MERCATOR GRID  
ZONE 14

BROWN NUMBERED TICKS INDICATE  
THE 1000 METRE U.T.M. GRID  
ZONE 15

Copies may be obtained from the Canada Map Office,  
Department of Energy, Mines and Resources, Ottawa,  
or your nearest map dealer.  
© Canada Copyrights Reserved 1974

Some names on this map are not yet official.  
Corrections or additions are invited by the  
Surveys and Mapping Branch.

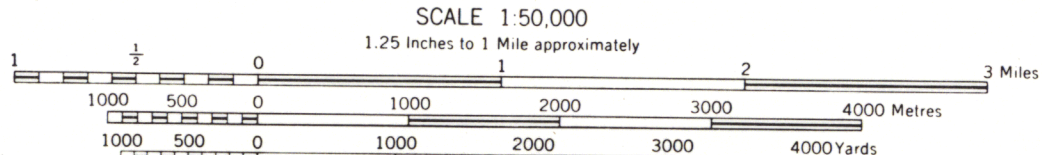
Certains noms inscrits sur cette carte ne sont  
pas encore officiels. La Direction des levés et  
de la cartographie saurait gré au public de lui  
signaler corrections et additions.

Ces cartes sont en vente au Bureau des Cartes du Canada,  
ministère de l'Énergie, des Mines et des Ressources, Ottawa,  
ou chez le vendeur le plus près.  
© Canada 1974. tous droits réservés

## TODD ISLANDS NORTHWEST TERRITORIES

### REFERENCE

Road, dry weather	—	Spot elevation, precise, approximate	4582 757.2
cart track, winter road	- - -	House, Building	•
Boundary, provincial	- - - -	School, Church	✕
Power line	— — — —	Post Office	P
Astronomical monument	•	Radio Station	R
Horizontal control point	•	R.C.M.P. detachment	+
Bench mark	•	Well	+
		Tank	+
		Airfield	✈



### CONTOUR INTERVAL 50 FEET

## PROVISIONAL MAP

THIS MAP IS BASED ON CONTROL OF LESSER ACCURACY THAN NORMAL AND  
HENCE IS CONSIDERED BELOW STANDARD AND SUBJECT TO CORRECTION.

### REFERENCE

Cliff or low relief	—	Foreshore Flats	—
Esker	—	Rocky reef	—
Pingo	—	Lake or pond, perennial	—
Contours:	—	Lake or stream, intermittent	—
elevation	—	Rapids	—
depression	—	Swamp, marsh	—
Wooded Area	—	Tundra ponds	—
		Tundra polygons	—