

CANADA

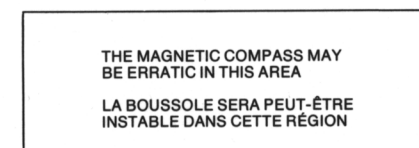
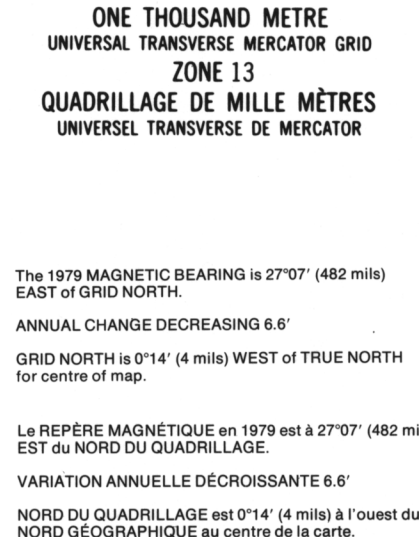
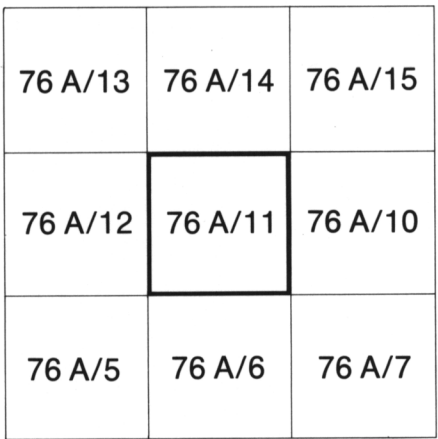
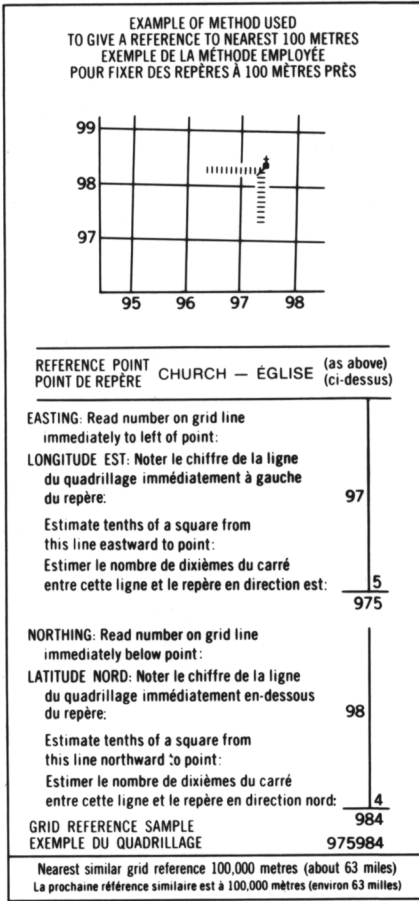
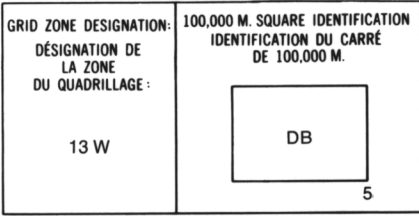

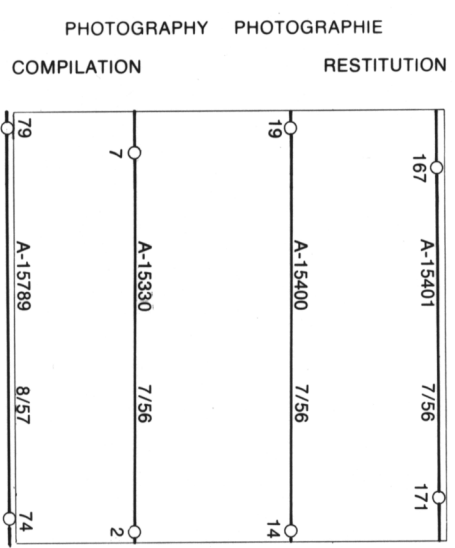
EDITION 1 76 A/11

Military users, refer to this map as: Références de la carte pour usage militaire: SERIES A 701 SÉRIE MAP 76 A/11 CARTE EDITION 1 MCE ÉDITION



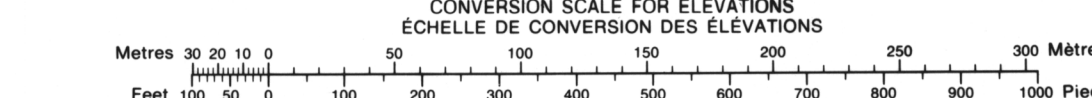
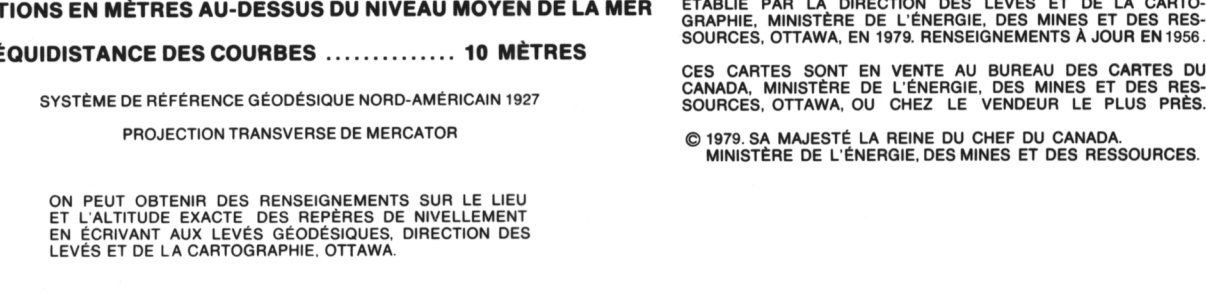
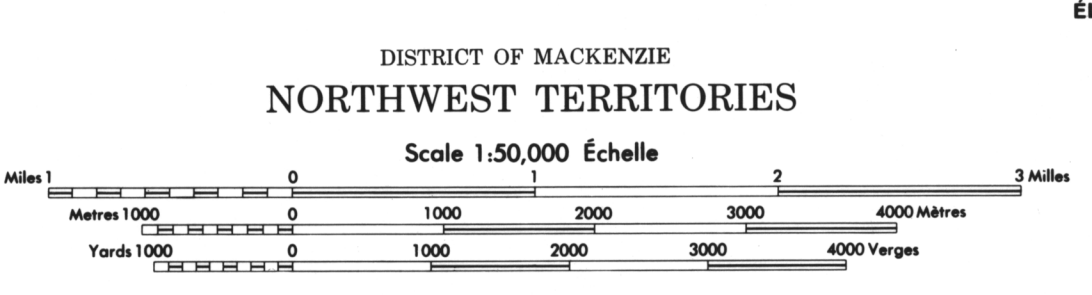
LEGEND - LÉGENDE

ROAD, HARD SURFACE, ALL WEATHER		ROUTE, SURFACE DURE, TOUS TEMPS
ROAD, LOOSE SURFACE		ROUTE, SURFACE DE GRAVIER
CART TRACK, WINTER ROAD		CHEMIN DE CHARROI, ROUTE D'HIVER
TRAIL, CUT LINE, PORTAGE		PISTE, LIGNE OUVERTE, PORTAGE
BUILT-UP AREA		AGGLOMERATION
RAILWAY, SIDING, STATION, STOP		CHEMIN DE FER, VOIE D'ÉVITEMENT, STATION, ARRÊT
BRIDGE		PONT
SEAPLANE BASE, ANCHORAGE		BASE, ANCRAGE D'HYDRAVIONS
HOUSE, BARN		MAISON, GRANGE
CHURCH, SCHOOL		ÉGLISE, ÉCOLE
POST OFFICE		BUREAU DE POSTE
TOWER, FIRE, RADIO		TOUR, FEU, RADIO
WELL, OIL, GAS		PUITS, PÉTROLE, GAZ
TANK, OIL, GASOLINE, WATER		RÉSERVOIR, PÉTROLE, ESSENCE, EAU
POWER TRANSMISSION LINE		LIGNE DE TRANSPORT D'ÉNERGIE
MINE		DÉBLAI, REMBLAI
CUTTING, EMBANKMENT		CARRIÈRE, DE GRAVIER
GRAVEL PIT		FRONTIÈRE INTERNATIONALE, LIMITE
INTERNATIONAL, PROVINCIAL		PROVINCIALE, AVEC BORNE, FRONTIÈRE
BOUNDARY WITH MONUMENT		LIMITE DE COMTÉ, DE DISTRICT
COUNTY, DISTRICT BOUNDARY		LIMITE DE CANTON, DE PAROISSE
TOWNSHIP, PARISH BOUNDARY		COIN DE CANTON ARPENTÉ, NON ARPENTÉ (DLS)
DLS TOWNSHIP CORNER: SURVEYED, UNSURVEYED		COINS DE SECTION (DLS)
DLS SECTION CORNERS		LIMITE DE MUNICIPALITÉ
MUNICIPALITY BOUNDARY		LIMITE DE RÉSERVE, DE PARC, ETC
RESERVE, PARK, ETC. BOUNDARY		REPERE PLANIMÉTRIQUE
HORIZONTAL SURVEY POINT		REPERE DE NIVELLEMENT AVEC COTE
BENCH MARK WITH ELEVATION		POINT COTE PRÉCIS SUR TERRE, SUR L'EAU
SPOT ELEVATION, PRECISE: LAND, WATER		COURS D'EAU, RIVE, INDEFINIE
STREAM, SHORELINE, INDEFINITE		SENS DU COURANT
DIRECTION OF FLOW		LAC, LAC INTERMITTENT, ETANGS
LAKE, INTERMITTENT LAKE, PONDS		TERRES SUBMERGEES
FLOODED LAND		MARAIS, BOISE MARECAGEUX
MARSH, SWAMP (WOODED)		LIT DE RIVIERE ASSECHE AVEC CHEMEAUX
DRY RIVER BED WITH CHANNELS		FONDRIERE A FILAMENTS
STRING BOG		TOUNDRA: LACS EN TOUNDRA, POLYONES DE TOUNDRA
TUNDRA: LACS IN TUNDRA, POLYGONS		RAPIDES, CHUTES, RAPIDES
RAPIDS, FALLS, RAPIDS		ESTRANS, SABLE SOUS L'EAU
FORESHORE FLATS, SAND IN WATER		ROCHER
ROCK		BARRAGE
DAM		QUAI
WHARF		FOSSÉ
DITCH		COURBES DE NIVEAU
CONTOURS		COURBES APPROXIMATIVES
APPROXIMATE CONTOURS		COURBE DE CUVETTE
DEPRESSION CONTOUR		POINT COTE, APPROXIMATIF: SUR TERRE, SUR L'EAU
SPOT ELEVATION, APPROXIMATE: LAND, WATER		ESKER
ESKER		SABLE, DUNES DE SABLE
SAND, SAND DUNES		FONDRIERE DE PALSE
PALSA BOG		SURFACE BOISEE, FORÊT
WOODED AREA, FOREST		ESPACE DÉNUDÉ, CLAIRIÈRE
CLEARED AREA		



PRODUCED BY THE SURVEYS AND MAPPING BRANCH, DEPARTMENT OF ENERGY, MINES AND RESOURCES, OTTAWA, 1979. INFORMATION CURRENT AS OF 1956. COPIES MAY BE OBTAINED FROM THE CANADA MAP OFFICE, DEPARTMENT OF ENERGY, MINES AND RESOURCES, OTTAWA, OR YOUR NEAREST MAP DEALER. © 1979 HER MAJESTY THE QUEEN IN RIGHT OF CANADA. DEPARTMENT OF ENERGY, MINES AND RESOURCES.

PROVISIONAL PRINT IMPRESSION PROVISOIRE



76 A/11

EDITION 1