

Copies may be obtained from the Map Distribution Office, Department of Mines and Technical Surveys, Ottawa.

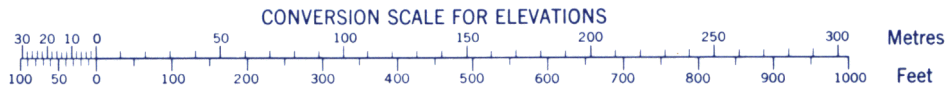
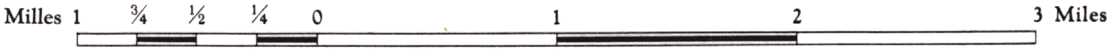
Ces cartes sont en vente au Bureau de distribution des cartes, ministère des Mines et des Relevés techniques, Ottawa.

GRID ZONE DESIGNATION
13X

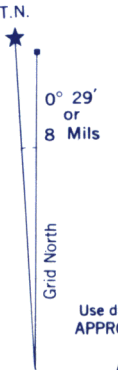
ET

TO GIVE A REFERENCE TO NEAREST 100 METRES
EXAMPLE: STREAM JUNCTION
EASTING: Read number on grid line immediately to left of point. Estimate tenths of a square from this line eastward to point.
NORTHING: Read number on grid line immediately below point. Estimate tenths of a square from this line northward to point.
MILITARY GRID REFERENCE: 139209
Nearest similar grid reference 100,000 metres (about 63 miles)

NORTHWEST TERRITORIES
DISTRICT OF FRANKLIN
SCALE 1:50,000 ÉCHELLE



NATIONAL TOPOGRAPHIC SYSTEM
SYSTÈME DE RÉFÉRENCE CARTOGRAPHIQUE NATIONAL



79 E/9 & 79 E/10
EDITION 1

ONE THOUSAND METRE
UNIVERSAL TRANSVERSE MERCATOR GRID
ZONE 13

The daily change of the North Magnetic Pole renders the magnetic compass useless in this area.