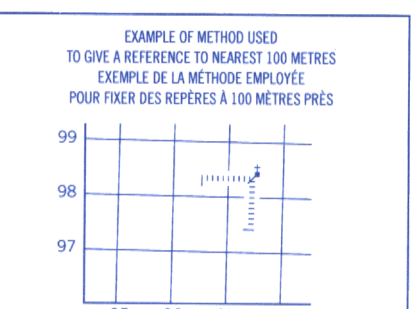
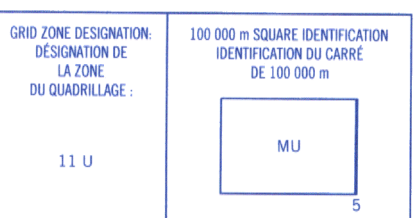
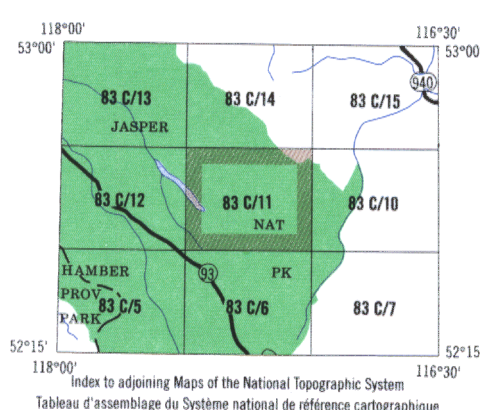


ONE THOUSAND METRE
UNIVERSAL TRANSVERSE MERCATOR GRID
ZONE 11
MADRILLAGE UNIVERSEL TRANSVERSE DE MERCATOR
DE MILLE MÈTRES



REFERENCE POINT	CHURCH — EGLISE	(m above) (m-dessus)
POINT DE RÉFÉRENCE		
EASTING: Road number on grid line immediately left of point		
ABSCISSE: Notre chiffre de la ligne du quadrillage immédiatement à gauche du repère	97	
Estimate tenths of a square from this line eastward to point		
Estimer le nombre de dixièmes du carré entre cette ligne et le repère en direction est :	5	
	975	
NORTHING: Road number on grid line immediately below point		
ORDONNÉE: Notre chiffre de la ligne du quadrillage immédiatement en dessous du repère :	98	
Estimate tenths of a square from this line northward to point		
Estimer le nombre de dixièmes du carré entre cette ligne et le repère en direction nord :	4	
GRID REFERENCE	984	
REFERENCE AU QUADRILLAGE	975984	

The reference signifies the above point is at 1,000 metres.




LOCAL DEALER	DÉTAILLANT LOCAL



NRCan TOPOGRAPHIC MAPS
RNCan CARTES TOPOGRAPHIQUES

SOUTHESK LAKE
83 C/11

ÉCHELLE / SCALE 1: 50000



SOURCES:
Geodetic Survey Division
Bench marks, horizontal survey monuments and coordinate conversion


This is a detailed topographic map of Jasper National Park and the surrounding region in Alberta, Canada. The map is oriented with North at the top. It features a grid of latitude and longitude lines, with latitude marked from 17°N to 44°N and longitude from 117°W to 119°W. The map is titled 'Canada' at the top center and 'MÉTRIQUE' at the top right. The main geographical features include the Rocky Mountains, Jasper National Park, and the Nakanassine Range. The map shows numerous lakes, including Lake Louise, Lake Moraine, and Lake Jasper. It also depicts various mountain peaks, such as Mount Moraine, Mount Sparrowhawk, and Mount Harty. The map is divided into several sections, with labels like 'QUEEN ELIZABETH RANGES', 'JASPER NATIONAL PARK', and 'NAKANASSINE RANGE'. The map is produced by the Canada Centre for Mapping and Information, as indicated by the text at the bottom left.

PRODUCED BY THE CANADA CENTRE FOR MAPPING
NATURAL RESOURCES CANADA. INFORMATION CURRENT AS
OF 1994. PUBLISHED 1996.

COPIES MAY BE OBTAINED FROM THE CANADA MAP OFFICE
OTTAWA, OR YOUR NEAREST MAP DEALER.

*We welcome your comments.
Just phone us at 1-800-465-MAPS*

SOUTHESK LAKE
ALBERTA
WEST OF FIFTH MERIDIAN OUEST DU CINQUIÈME MÉRIDIEN



CONVERSION SCALE FOR ELEVATIONS

Meters 30 20 10 0 50 100

Feet 100 50 0 100 200 300

ÉCHELLE DE CONVERSION DES ALTITUDES

Mètres 0 100 200 300

Pieds 0 100 200 300

CONTOUR INTERVAL 50 METRES

Elevations in Meters above Mean Sea Level

ÉQUIDISTANCE DES COURBES 50 MÈTRES

Altitudes en mètres

TRANSVERSE MEASURE PROJECTION

With American Datum, 1983

Coordinates: Northing: 10 192 842.1 to 10 192 843.1

Eastings: 778.0 to 779.0

PROJECTION TRANSVERSE DE MÉRIDIEN

Système de référence géodésique d'Amérique, 1983

Conversion des coordonnées: Northing: 10 192 842.1 to 10 192 843.1

Eastings: 778.0 to 779.0

Geographic: Latitude: southward 0.1°

Longitude: southward 4.1°

Grid: Northing: southward 220m

Eastings: southward 4.1m

Quadrangle: Osage-Mc. southward 220m

Region: Osage-Mc. southward 4.1m

ÉTABLIE PAR LE CENTRE CANADIEN DE CARTOGRAPHIE,
RESSOURCES NATURELLES CANADA. RENSEIGNEMENTS À JOUR
EN 1994. PUBLIÉE EN 1996.

CES CARTES SONT EN VENTE AU BUREAU DES CARTES DU CANADA, OTTAWA, OU CHEZ LE VENDEUR LE PLUS PRÈS.

© 1996. SA MAJESTÉ LA REINE DU CHEF DU CANADA.

Nous apprécions vos commentaires.
Téléphonez-nous au 1-800-465-6277.