

Produced by the SURVEYS AND MAPPING BRANCH,  
DEPARTMENT OF ENERGY, MINES AND RESOURCES.  
Updated from aerial photographs taken in 1970. Culture check  
1972. Printed 1974.

Copies may be obtained from the Canada Map Office,  
Department of Energy, Mines and Resources, Ottawa,  
or your nearest map dealer.

© Canada Copyrights Reserved 1974.


Roads:  
hard surface, all weather.....  
hard surface, all weather.....  
loose surface, dry weather and  
unclassified streets.....  
cart track.....  
trail or portage.....

Routes:  
pavée, toute saison.....  
pavée, toute saison.....  
gravier, temps sec et  
rues hors classe.....  
de terre.....  
sentier ou portage.....

For complete reference see reverse side

Routes:  
pavée, toute saison.....  
pavée, toute saison.....  
gravier, temps sec et  
rues hors classe.....  
de terre.....  
sentier ou portage.....

For complete reference see reverse side



Some names on this map are not yet official.  
Corrections or additions are invited by the  
Surveys and Mapping Branch.

Contour interval: 25 feet  
Elevations in feet above Mean Sea Level  
North American Datum 1927  
Transverse Mercator Projection

Certain names inscribed on this map are not  
yet official.  
Corrections or additions are invited by the  
Surveys and Mapping Branch.


Contour interval: 25 feet  
Elevations in feet above Mean Sea Level  
North American Datum 1927  
Transverse Mercator Projection

Établi par la DIRECTION DES LEVÉS ET DE LA CARTOGRAPHIE,  
MINISTÈRE DE L'ÉNERGIE, DES MINES ET DES RESSOURCES.  
Mis à jour à l'aide de photographies aériennes prises en 1970. Vérification  
des ouvrages en 1972. Imprimé en 1974.

Ces cartes sont en vente au Bureau des Cartes du Canada,  
ministère de l'Énergie, des Mines et des Ressources, Ottawa,  
ou chez le vendeur le plus près.

© Canada 1974. Tous droits réservés.

Refer to  
this map as:  
83 H/3  
EDITION 2 MCE  
SERIES A 741



Use diagram only to obtain numerical values.  
APPROXIMATE MEAN DECLINATION 1973  
FOR CENTRE OF MAP  
Annual change decreasing 2.8'

ONE THOUSAND METRE  
UNIVERSAL TRANSVERSE MERCATOR GRID  
ZONE 12

GRID ZONE DESIGNATION	100,000 M. SQUARE IDENTIFICATION
12U	UQ UP

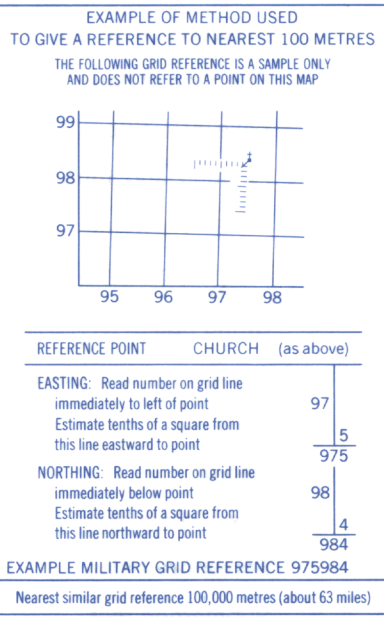


TABLEAU D'ASSEMBLAGE DU SYSTÈME NATIONAL DE RÉFÉRENCE CARTOGRAPHIQUE			
114°00'	112°30'		
83 H/5	83 H/6	83 H/7	
83 H/4	83 H/3 BITTERN LAKE	83 H/2	
83 A/13	83 A/14	83 A/15	
52°45'	52°45'	52°45'	52°45'

BITTERN LAKE  
83 H/3  
EDITION 2