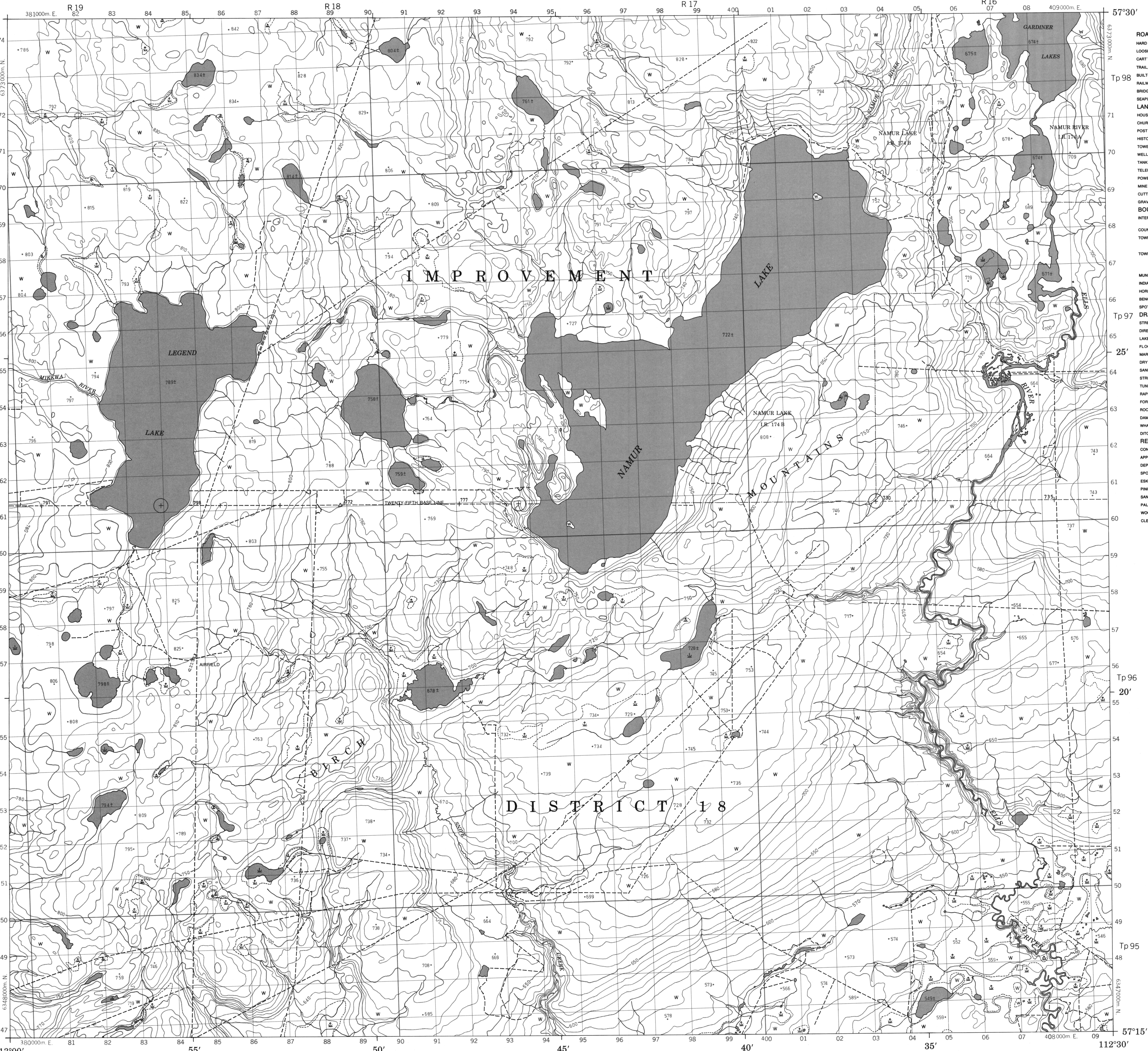


CANADA

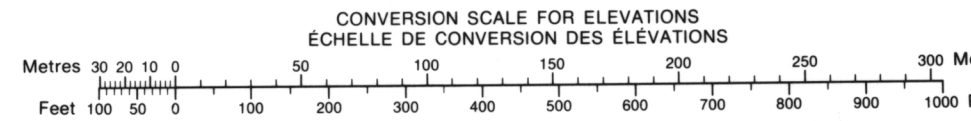
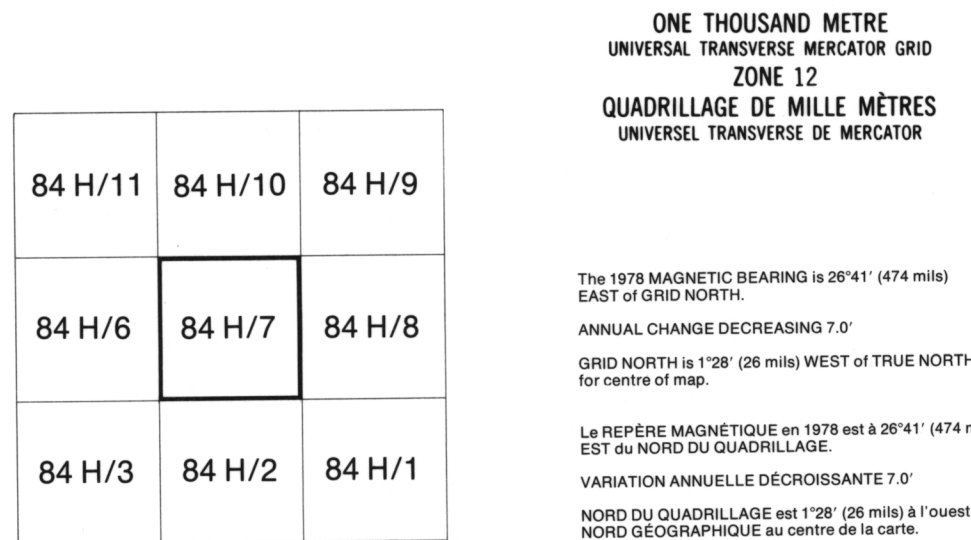
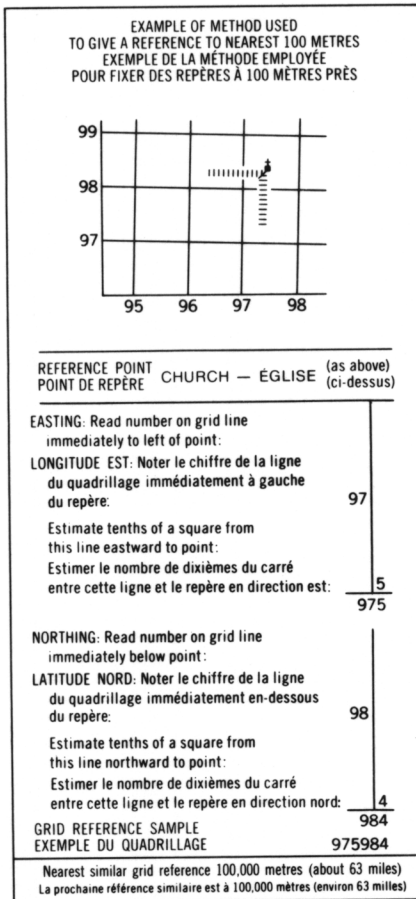
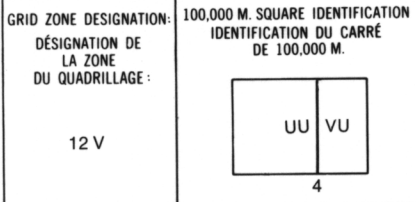
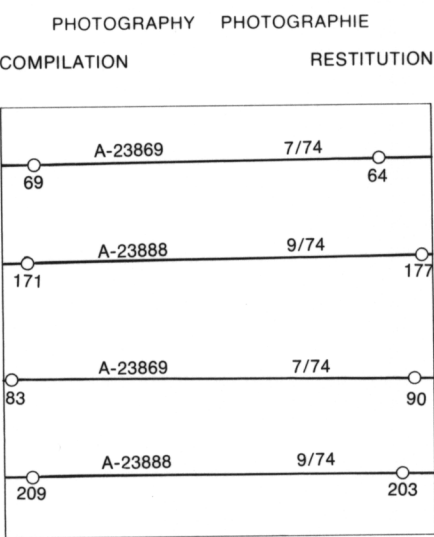
EDITION 1 84 H/7

Military users: SERIES A 701
refer to this map as: MAP 84 H/7
Réf rence de la carte pour usage militaire: EDITION 1 MCE EDITION



LEGEND - L G NDE

ROADS AND RELATED FEATURES	ROUTES ET OUVRAGES CONNEXES
HARD SURFACE, ALL WEATHER	SURFACE PAV�E, TOUTES SAISONS
LOOSE SURFACE	GRAVIER
CART TRACK, WINTER ROAD	CH�MIN DE TERRE, D'HIVER
TRAIL, CUT LINE, PORTAGE	SENTIER, PERC�E, PORTAGE
BUILT-UP AREA	AGGLOM�RATION
RAILWAY, SIDING, STATION, STOP	CH�MIN DE FER, VOIE D'�VITEMENT, GARE, ARR�T
BRIDGE	PONT
SEAPLANE BASE, ANCHORAGE	HYDRO�A�ROPORT, MOULAGE
LANDMARK FEATURES	POINTS DE R�P�RE
HOUSE, BARN	MAISON, GRANGE
CHURCH, SCHOOL	�GLISE, �COLE
POST OFFICE	BUREAU DE POSTE
HISTORICAL SITE	LIEU HISTORIQUE
TOWERS: FIRE, RADIO	TOURS: FEU, RADIO
WELL, OIL, GAS	PUTS: P�TROLE, G�Z
TANK, OIL, GASOLINE, WATER	R�SERVOIR: P�TROLE, ESSENCE, EAU
TELEPHONE LINE	LIGNE T�L�PHONIQUE
POWER TRANSMISSION LINE	LIGNE DE TRANSPORT D'�NERGIE
MINE	MINE
CUTTING, EMBANKMENT	DEBLAI, REMBLAI
GRAVEL PIT	GRAVIER�
BOUNDARIES AND SURVEY CONTROL	FRONTI�RES ET POINTS DE R�F�RENCES
INTERNATIONAL, PROVINCIAL, BOUNDARY MONUMENT	INTERNATIONALE, PROVINCIALE, BORNE FRONTI�RE
COUNTY, DISTRICT	COMT�, DISTRICT
TOWNSHIP, PARISH-SURVEYED	CANTON, PAROISSE
-UNSURVEYED	-NON ARPENT�E
TOWNSHIP, DLS - SURVEYED, UNSURVEYED	TOWNSHIP, ATC-ARPENT�E, NON ARPENT�E
-SECTION CORNERS	-COINS DE SECTION
MUNICIPALITY	MUNICIPALIT�
INDIAN RESERVE, PARK, ETC	R�SERVE INDIENNE, PARC, ETC
HORIZONTAL SURVEY POINT	R�P�RE PLANIM�TRIQUE
BENCH MARK WITH ELEVATION	R�P�RE DE NIVELLEMENT AVEC C�TE
SPOT ELEVATION, PRECISE: LAND, WATER	POINT C�T�, PR�CIS: SUR TERRE, SUR L'EAU
DRAINAGE AND RELATED FEATURES	DRAINAGE ET OUVRAGES CONNEXES
STREAM, SHORELINE: INDEFINITE	COURS D'EAU, RIVE: IMPR�CIS�
DIRECTION OF FLOW	LAC, LAC INTERMITTENT
LAKE, INTERMITTENT LAKE	TERRAIN INOND�
FLOODED LAND	MARAIS, MAR�C�GE (BOIS�)
MARSH, SWAMP, WOODED	UIT DE COURS D'EAU TARI AVEC CHENAUX
DRY RIVER BED WITH CHANNELS	SABLE, AU DESSUS, DANS L'EAU
SAND, ABOVE, IN WATER	MAR�C�GE EN ENFILADE
STRING BOG	TOUNDRA: �TANGS, SOLS POLYGONAUX
TUNDRA, PONDS, POLYGONS	RAPIDS, CHUTES, RAPIDS
RAPIDS, FALLS, RAPIDS	ESTRANS
FORESHORE FLATS	ROCHE
ROCK	BARRAGE
DAM	QUAI
WHARF	FOSS�
RELIEF FEATURES	RELIEF
CONTOURS	COURBES DE NIVEAU
APPROXIMATE CONTOURS	COURBES DE NIVEAU APPROXIMATIVES
DEPRESSION CONTOUR	COURBES DE CUVETTE
SPOT ELEVATION, APPROXIMATE: LAND, WATER	POINT C�T�, APPROXIMATIF: SUR TERRE, SUR L'EAU
ESKER	ESKER
PINGO	PINGO
SAND, SAND DUNES	SABLE, DUNES
PALSA BOG	PALSE
WOODED AREA	R�GION BOIS�E
CLEARED AREA	R�GION D�BOIS�E



PRODUCED BY THE SURVEYS AND MAPPING BRANCH, DEPARTMENT OF ENERGY MINES AND RESOURCES, OTTAWA, 1978. INFORMATION CURRENT AS OF 1974.

COMPILED FROM INFORMATION PROVIDED BY SURVEYS AND MAPPING BRANCH, ALBERTA TRANSPORTATION.

COPIES MAY BE OBTAINED FROM THE CANADA MAP OFFICE, DEPARTMENT OF ENERGY MINES AND RESOURCES, OTTAWA, OR YOUR NEAREST MAP DEALER.

  1978 HER MAJESTY THE QUEEN IN RIGHT OF CANADA, DEPARTMENT OF ENERGY MINES AND RESOURCES.

PROVINCIAL IMPRESSION PROVISOIRE

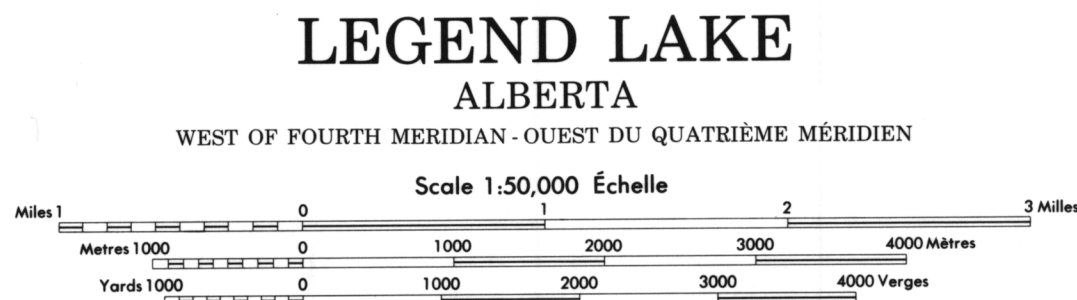
ELEVATIONS IN METRES ABOVE MEAN SEA LEVEL

CONTOUR INTERVAL..... 10 METRES

NORTH AMERICAN DATUM 1927

TRANSVERSE MERCATOR PROJECTION

INFORMATION CONCERNING LOCATION AND PRECISE ELEVATION OF BENCH MARKS CAN BE OBTAINED BY WRITING TO THE GEOLOGICAL SURVEY, SURVEYS AND MAPPING BRANCH OTTAWA.



 L VATIONS EN M TRES AU-DESSUS DU NIVEAU MOYEN DE LA MER

 QUIDISTANCE DES COURBES 10 M TRES

S ST ME DE R F RENCE G ODESIQUE NORD-AM RICAIN 1927

PROJECTION TRANSVERSE DE MERCATOR

 TABL  PAR LA DIRECTION DES LEVES ET DE LA CARTOGRAPHIE, MINIST RE DE L' NERGIE, DES MINES ET DES RESSOURCES, OTTAWA, EN 1978. RENSEIGNEMENTS   JOUR EN 1974.

DRESS E   PARTIR DES R NSEIGNEMENTS FOURNIS PAR LA DIRECTION DES LEVES ET DE LA CARTOGRAPHIE, TRANSPORT ALBERTA.

CES CARTES SONT EN VENTE AU BUREAU DES CARTES DU CANADA, MINIST RE DE L' NERGIE, DES MINES ET DES RESSOURCES, OTTAWA, CHEZ LE Vendeur LE PLUS PR S.

  1978, SA MAJEST  LA REINE DU CHEF DU CANADA, MINIST RE DE L' NERGIE, DES MINES ET DES RESSOURCES.

ON PEUT OBTENIR DES R NSEIGNEMENTS SUR LE LIEU ET L'ALTITUDE EXACTE DES R P RES DE NIVELLEMENT EN  CRIVANT AUX LEVES G ODESIQUES, DIRECTION DES LEVES ET DE LA CARTOGRAPHIE, OTTAWA.

LEGEND LAKE 84 H/7 EDITION 1