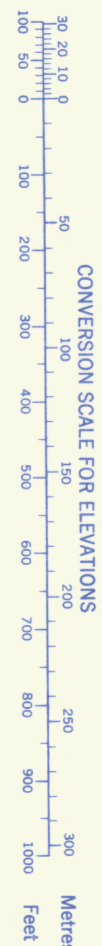
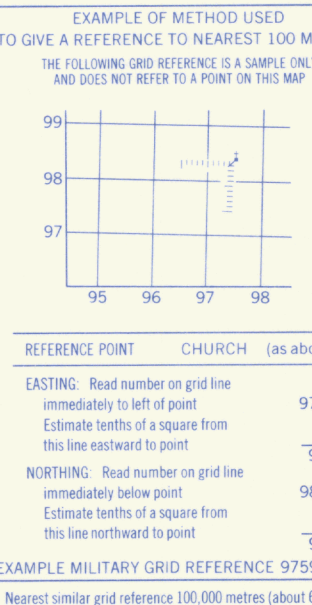
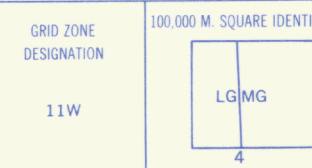


Refer to this map as: 87 C/4 EDITION 1 MCE SERIES A 733



Use diagram only to obtain numerical values.
APPROXIMATE MEAN DECLINATION 1972
FOR CENTRE OF MAP
Annual change decreasing 10.0"

ONE THOUSAND METRE
UNIVERSAL TRANSVERSE MERCATOR GRID
ZONE 11



REFERENCE POINT CHURCH (as above)

EASTING: Read number on grid line immediately to left of point

EASTING: Estimate tenths of a square from this line eastward to point

NORTHING: Read number on grid line immediately below point

NORTHING: Estimate tenths of a square from this line northward to point

EXAMPLE MILITARY GRID REFERENCE 9759584

Nearest similar grid reference 100,000 metres (about 63 miles)

BROWN NUMBERED TICKS INDICATE THE 1000 METRE U.T.M. GRID ZONE 10