

ROAD, HARD SURFACE, ALL WEATHER

ROAD, LOOSE SURFACE

CART TRACK, WINTER ROAD

TRAIL, CUT LINE, PORTAGE

BUILT-UP AREA

RAILWAY: SIDING, STATION, STOP

BRIDGE

SEAPLANE BASE; SEAPLANE ANCHORAGE

HOUSE; BARN

CHURCH; SCHOOL

POST OFFICE

TOWER: FIRE, RADIO

WELL: OIL, GAS

TANK: OIL, GASOLINE, WATER

POWER TRANSMISSION LINE

MINE

CUTTING, EMBANKMENT

GRAVEL PIT

INTERNATIONAL, PROVINCIAL
BOUNDARY WITH MONUMENT

COUNTY, DISTRICT BOUNDARY

TOWNSHIP, PARISH BOUNDARY

D.L.S. TOWNSHIP CORNER, SURVEYED; UNSURVEYED

D.L.S. SECTION CORNERS

MUNICIPALITY BOUNDARY

RESERVE, PARK, ETC. BOUNDARY

HORIZONTAL CONTROL POINT

SPOT MARK WITH ELEVATION

PITCH ELEVATION, PRECISE; LAND, WATER

STREAM OR SHORELINE, INDEFINITE

DIRECTION OF FLOW

LAKE, INTERMITTENT LAKE; PONDS

FLOODED LAND

MARSH; SWAMP (WOODED)

DRY RIVER BED WITH CHANNELS

STRING BOG

TUNDRA, LAKES IN TUNDRA, POLYGONS

RAPIDS; FALLS; RAPIDS

FORESHORE FLATS, SAND IN WATER

ROCKS

DAM

WHARF

DITCH

CONTOURS

APPROXIMATE CONTOURS

DEPRESSION CONTOUR

CLIFF

SPOT ELEVATION, APPROXIMATE; LAND; WATER

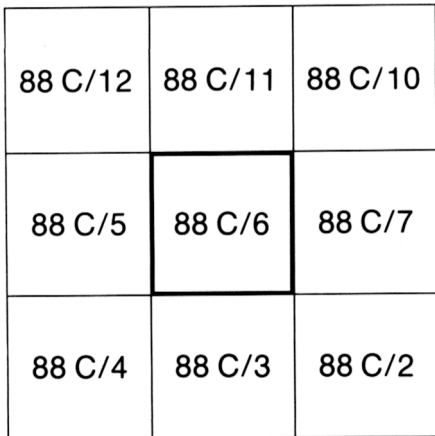
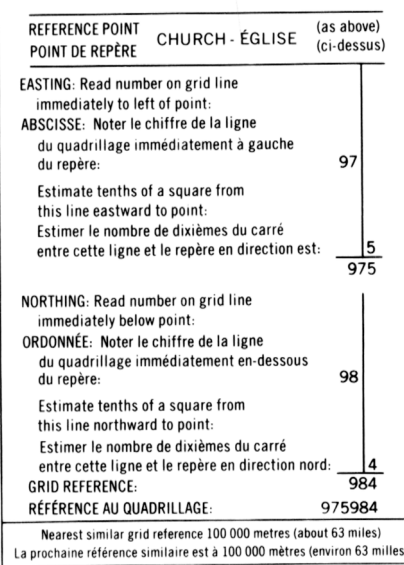

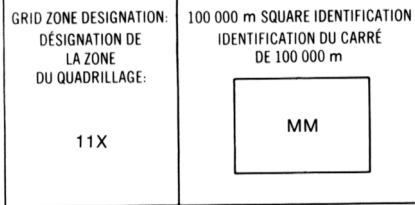
ESKER

SAND, SAND DUNES

PALSA BOG

WOODED AREA, FOREST

CLEARED AREA



ONE THOUSAND METRE
UNIVERSAL TRANSVERSE MERCATOR GRID
ZONE 11
QUADRILLAGE DE MILLE MÈTRES
TRANSVERSE UNIVERSEL DE MERCATOR

The 1982 MAGNETIC BEARING is 51°32' (916 mils)
EAST of GRID NORTH.

ANNUAL CHANGE DECREASING 25.5'

GRID NORTH is 1°26' (26 mils) WEST of TRUE NORTH
for centre of map.

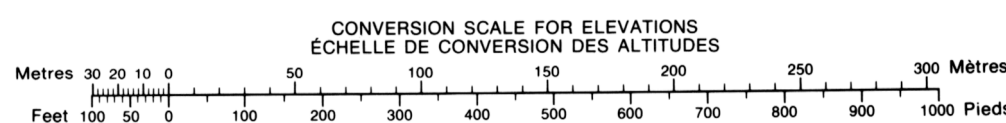
Le REPÈRE MAGNÉTIQUE en 1982 est à 51°32' (916)
à l'EST du NORD DU QUADRILLAGE.

VARIATION ANNUELLE DÉCROISSANTE 25.5'

NORD DU QUADRILLAGE est à 1°26' (26 mils) à l'OUE
NORD GÉOGRAPHIQUE au centre de la carte.

THE MAGNETIC COMPASS IS LIKELY
TO BE USELESS IN THIS AREA

LA BOUSSOLE SERA PROBABLEMENT
INUTILE DANS CETTE RÉGION



© 1982, HER MAJESTY THE QUEEN IN RIGHT OF CANADA,
DEPARTMENT OF ENERGY, MINES AND RESOURCES.

NORTH AMERICAN DATUM 1927
TRANSVERSE MERCATOR PROJECTION

Miles 1 0 1 2 3 Miles

Metres 1000 0 1000 2000 3000 4000 Metres

Yards 1000 0 1000 2000 3000 4000 Yards

Verges 1000 0 1000 2000 3000 4000 Verges

Scale 1:50 000 Échelle

SYSTÈME DE RÉFÉRENCE GÉODÉSIQUE NORD-AMÉRICAIN 1929
PROJECTION TRANSVERSE DE MERCATOR

© 1982, SA MAJESTÉ LA REINE DU CHEF DU CANADA.
MINISTÈRE DE L'ÉNERGIE, DES MINES ET DES RESSOURCES.