
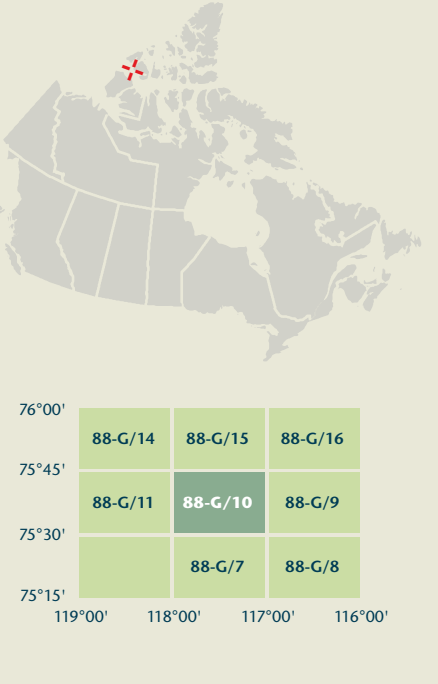


STEVENS HEAD

Northwest Territories / Territoires du Nord-Ouest

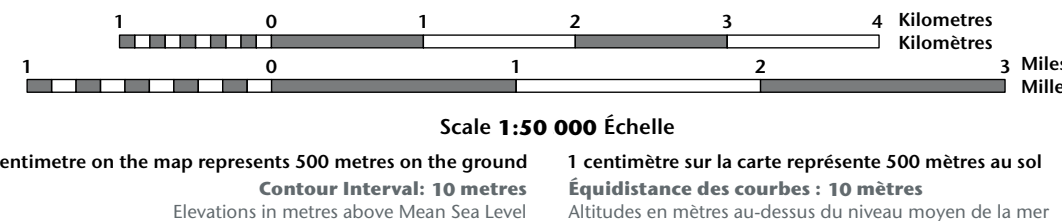


Produced on December 6, 2010, by the Centre for Topographic Information, Natural Resources Canada. Établie le 6 décembre 2010, par le Centre d'information topographique, Ressources naturelles Canada.

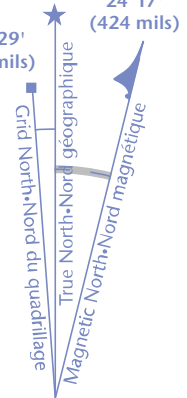
Map content validity dates: Road network, Absent; Hydrographic network, 1960 - 1999; Vegetation, Absent; Buildings, Absent; Boundaries, Absent; Toponymy, 2004 - 2010.

Dates de validité du contenu de la carte: Réseau routier, Absent; Réseau hydrographique, 1960 - 1999; Végétation, Absent; Bâtiments, Absent; Limites, Absent; Toponymie, 2004 - 2010.

STEVENS HEAD Northwest Territories / Territoires du Nord-Ouest



Use diagram only to obtain numeric values. Approximate Mean Declination 2010 for centre of map. Annual change decreasing 95.8".



100 000 metre Square Identification. Transverse Mercator Projection. North American Datum 1983. Système de référence nord-américain 1983.

