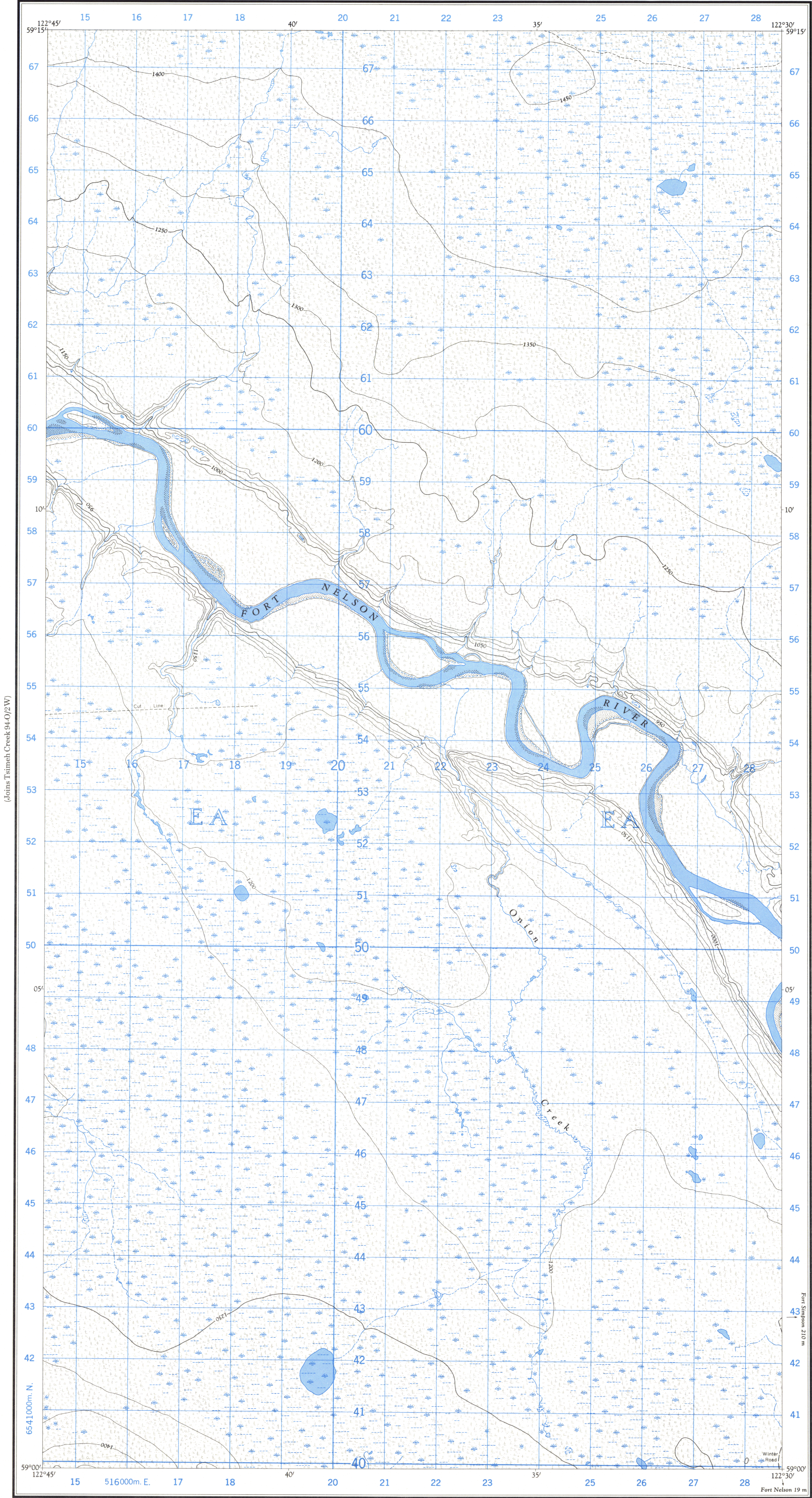
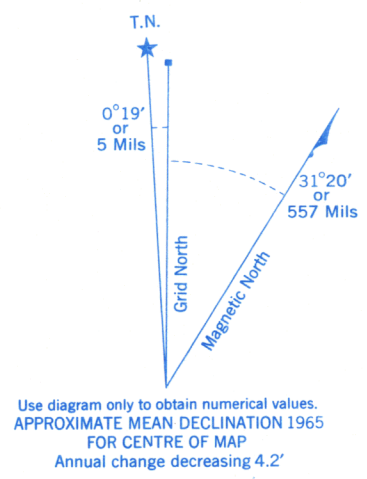


Refer to  
this map as:

94-O/2 E  
EDITION 1 ASE  
SERIES A 721



(Joins Siltanah River 94-O/1 W)



100,000 M. SQUARE IDENTIFICATION	
GRID ZONE DESIGNATION 10 V	E A
TO GIVE A REFERENCE TO NEAREST 100 METRES EXAMPLE: STREAM JUNCTION	
EASTING: Read number on grid line immediately to left of point Estimate tenths of a square from this line eastward to point.	22 1 221
NORTHING: Read number on grid line immediately below point Estimate tenths of a square from this line northward to point.	53 8 538
MILITARY GRID REFERENCE	221538
Nearest similar grid reference 100,000 metres (about 63 miles)	

ONE THOUSAND METRE  
UNIVERSAL TRANSVERSE MERCATOR GRID  
ZONE 10

Compiled, 1964, by the SURVEYS AND MAPPING BRANCH,  
DEPARTMENT OF MINES AND TECHNICAL SURVEYS,  
from aerial photographs taken in 1954-55-57. Field surveys 1960.  
Printed 1966.

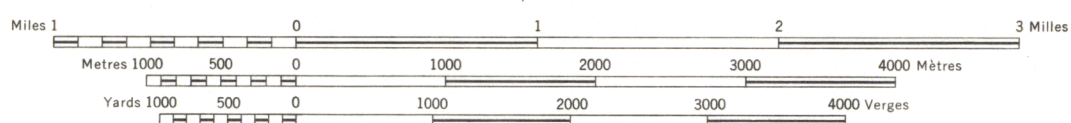
Copies may be obtained from the Map Distribution Office,  
Department of Mines and Technical Surveys, Ottawa.

(Joins Fort Nelson 94-J/15 E)

# TSIMEH CREEK

PEACE RIVER DISTRICT  
BRITISH COLUMBIA

SCALE 1:50,000 ÉCHELLE



CONTOUR INTERVAL 50 FEET  
Elevations in Feet above Mean Sea Level  
North American Datum 1927  
Transverse Mercator Projection

ÉQUIDISTANCE DES COURBES 50 PIEDS  
Élévations en pieds au-dessus du niveau moyen de la mer  
Réseau géodésique nord-américain unifié (1927)  
Projection transverse de Mercator

Rédigé en 1964, par la DIRECTION DES LEVÉS ET DE LA CARTOGRAPHIE,  
MINISTÈRE DES MINES ET DES RELEVÉS TECHNIQUES, d'après des photo-  
graphies aériennes prises en 1954-55-57. Levés sur le terrain en 1960. Imprimée en 1966.

Ces cartes sont en vente au Bureau de distribution des cartes,  
ministère des Mines et des Relevés techniques, Ottawa.

Building	Bâtiment	Barn	Grange
School	École	Post Office	Bureau de poste
Church	Église	Cemetery	Cimetière
Lighthouse	Phare		
River with bridge	Rivière avec pont		
Stream, intermittent or dry	Cours d'eau intermittent ou à sec		
Lake intermittent, indefinite	Lac intermittent, rive imprécise		
Marsh or Swamp	Marais ou marécage		
Depression contours	Courbes de cuvette		